

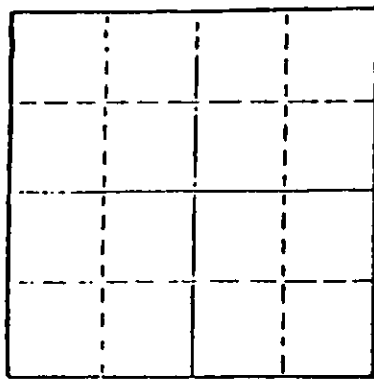
15-169-00481-00-00

STATE OF KANSAS
STATE CORPORATION COMMISSION

WELL PLUGGING RECORD

Give All Information Completely
Make Required Affidavit
Mail or Deliver Report to
Conservation Division
State Corporation Comm.,
245 North Water
Wichita, KS 67202

Saline County. Sec. 32 Twp. 15 Rge. 3 E/W
Location as "NE/CNW/SW" or footage from lines
SE SE SW
Lease Owner Ray Perara
Lease Name Townsend Robinson Well No. 2
Office Address 100 Laurel Court McPherson, KS.
Character of Well (Completed as Oil, Gas or Dry Hole) _____



Locate well correctly on above
Section Plot

Date Well completed 8-9- 1980
Application for plugging filed 9-22- 1980
Application for plugging approved _____ 19____
Plugging commenced _____ 19____
Plugging completed 10-8- 1980
Reason for abandonment of well or producing formation _____

If a producing well is abandoned, date of last production _____ 19____

Was permission obtained from the Conservation Division or its agents before plugging was commenced? Yes

Name of Conservation Agent who supervised plugging of this well Robert Tomer
Producing formation _____ Depth to top _____ Bottom _____ Total Depth of Well 3320
Show depth and thickness of all water, oil and gas formations.

OIL, GAS OR WATER RECORDS


CASING RECORD

FORMATION	CONTENT	FROM	TO	SIZE	PUT IN	PULLED OUT
				<u>5 1/2</u>		<u>1,888.06</u>

Describe in detail the manner in which the well was plugged, indicating where the mud fluid was placed and the method or methods used in introducing it into the hold. If cement or other plugs were used, state the character of same and depth placed, from _____ feet to _____ feet for each plug set. Push plug to bottom and second plug to 3350' and put in 3 sacks of cement. Muddled back to 300' and made a 15' sand drill and filled with 4 1/2 yards of sand on top.


(If additional description is necessary, use BACK of this sheet)

Name of Plugging Contractor Mark Hunt



STATE OF Kansas COUNTY OF Primo
Mark Hunt (employee of owner) owner or operator
of the above-described well, being first duly sworn on oath, says: That I have knowledge of the facts, statements, and matters herein contained and the log of the above-described well as filed and that the same are true and correct. So help me God.

(Signature) Mark Hunt
8 E. 3rd Hutch. 1507, KS.
(Address)



Subscribed and sworn to before me this 8th day of October, 1980

Michael Olivier
Notary Public.

My commission expires 12-5-82

WELL LOG BUREAU—KANSAS GEOLOGICAL SOCIETY

503 East Marfock,

Wichita, Kansas

15-169-00481-00-00


Company: STERLING DRILLING CO.
Farm: Townsden-Robinson No. 2

SEC. 32 T. 15 R. 3W
SE SE SW

Total Depth: 3390
Comm. 7-28-53 Date: 8-9-53
Shot or Treated.
Contractor: Sterling Drilling Co.
Issued: 10-3-53

County Saline

KANSAS



Elevation: 1308

Production: Pump 10 Bo, 10 BW

CASINGS:

13 in. 112' w/ 125 sx cem.
8 5/8 350' w/ 190 sx cem.
5 1/2 3389' w/

Figures in brackets refer to bottom of casing.

surface shale	350
lime	795
shale & lime	1065
shale & shells	1430
shale & lime	1630
shale	1790
lime	2100
shale & lime	2375
lime	2570
lime & shale	2750
shale	2845
lime	3120
lime & shale	3235
shale	3295
shale & lime	3360
shale	3388
lime	3390
Total Depth	

SCOUT TOPS:
Maquoketa dolomite 3388

RECEIVED
STATE CORPORATION COMMISSION
SEP 26 1980
CONSERVATION DIVISION
Wichita, Kansas