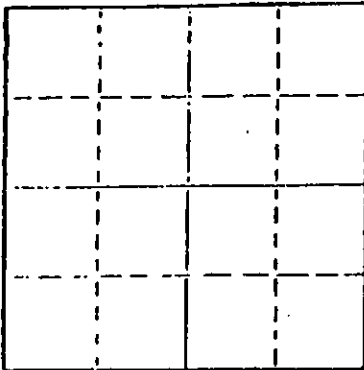


STATE OF KANSAS
STATE CORPORATION COMMISSION

WELL PLUGGING RECORD

Give All Information Completely
Make Required Affidavit
Mail or Deliver Report to
Conservation Division
State Corporation Comm.
245 North Water
Wichita, KS 67202

Lane _____ County. Sec. 35 Twp. 16S Rge. 27 xxR/W
Location as "NE/CNW $\frac{1}{4}$ /SW $\frac{1}{4}$ " or footage from lines _____
E/2 NW SW
Lease Owner Raymond Oil Co., Inc.
Lease Name Foster Well No. 1
Office Address One Main Place, Suite 900, Wichita, KS 67202
Character of Well (Completed as Oil, Gas or Dry Hole) _____
Dry Hole
Date Well completed 7-18-81 19____
Application for plugging filed 7-18-81 19____
Application for plugging approved 7-18-81 19____
Plugging commenced 7-18-81 19____
Plugging completed 7-18-81 19____
Reason for abandonment of well or producing formation _____
Dry Hole



Locate well correctly on above
Section Plat

If a producing well is abandoned, date of last production _____ 19____

Was permission obtained from the Conservation Division or
its agents before plugging was commenced? Yes

Name of Conservation Agent who supervised plugging of this well Gilbert Balthazor
Producing formation _____ Depth to top _____ Bottom _____ Total Depth of Well 4449
Show depth and thickness of all water, oil and gas formations.

OIL, GAS OR WATER RECORDS

CASING RECORD

FORMATION	CONTENT	FROM	TO	SIZE	PUT IN	PULLED OUT
				8-5/8	549	none

Describe in detail the manner in which the well was plugged, indicating where the mud fluid
was placed and the method or methods used in introducing it into the hold. If cement or other
plugs were used, state the character of same and depth placed, from _____ feet to
_____ feet for each plug set.

- 1st plug @ 1000' w/60 sx
- 2nd plug @ 560' w/30 sx
- 3rd plug @ 40' w/10 sx
- 5 sx in rat hole

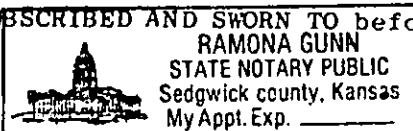
(If additional description is necessary, use BACK of this sheet)

Name of Plugging Contractor Murfin Drilling Co.

STATE OF KANSAS COUNTY OF SEDGWICK, ss.
David L. Murfin, Drlg. Mgr. (employee of owner) or (owner or operator)
of the above-described well, being first duly sworn on oath, says: That I have knowledge of
the facts, statements, and matters herein contained and the log of the above-described well
as filed and that the same are true and correct. So help me God.

(Signature) David L. Murfin
David L. Murfin, 617 Union Center Bldg., Wichita
(Address) _____ KS 67202

SUBSCRIBED AND SWORN TO before me this 11th day of August, 1981



Ramona Gunn
Ramona Gunn Notary Public.

My commission expires Jan. 25, 1984

RECEIVED
STATE CORPORATION COMMISSION

AUG 14 1981
08-14-1981
CONSERVATION DIVISION
Wichita, Kansas

KANSAS

WELL COMPLETION REPORT AND DRILLER'S LOG

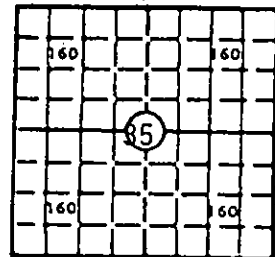
API No. 15 — 101 — 20,552-00-00
County Number

S. 35 T. 16S R. 27 1/4 W

Loc. E/2 NW SW

County Lane

640 Acres
N



Locate well correctly

Elev.: Gr. 2638'

OF 2641' KB 2643'

Operator
Raymond Oil Company, Inc.

Address
One Main Place - Suite 900 - Wichita, KS 67202

Well No. 1 Lease Name Foster

Footage Location 1980 feet from (N) 1/4 line 990 feet from (E) line

Principal Contractor Geologist
Murfin Drilling Co. Charles B. Spradlin

Spud Date 7-7-81 Date Completed 7-18-81 Total Depth 4450' RTD P.B.T.D.

Directional Deviation Oil and/or Gas Purchaser

CASING RECORD

Report of all strings set — surface, intermediate, production, etc.

Purpose of string	Size hole drilled	Size casing set (in O.D.)	Weight lbs/ft.	Setting depth	Type cement	Sacks	Type and percent additives
Surface	12 1/4"	8 5/8"	# 24	549'	Quickset	280	

LINER RECORD

PERFORATION RECORD

Top, ft.	Bottom, ft.	Sacks cement	Shots per ft.	Size & type	Depth interval

TUBING RECORD

Size	Setting depth	Packer set at

ACID, FRACTURE, SHOT, CEMENT SQUEEZE RECORD

Amount and kind of material used

RECEIVED
STATE CORPORATION COMMISSION

AUG 30 1981

CONSERVATION DIVISION
Wichita, Kansas

INITIAL PRODUCTION

Date of first production	Producing method (flowing, pumping, gas lift, etc.)
RATE OF PRODUCTION PER 24 HOURS	Oil Gas Water Gas-oil ratio
	bbls. MCF bbls. CFPB
Disposition of gas (vented, used on lease or sold)	Producing interval(s)

RECEIVED

08-31-1981
STATE CORPORATION COMMISSION

INSTRUCTIONS: As provided in KCC Rule 82-2-125, within 90 days after completion of a well, one completed copy of this Drillers Log shall be transmitted to the State Geological Survey of Kansas, 4150 Monroe Street, Wichita, Kansas 67209. Copies of this form are available from the Conservation Division, State Corporation Commission, 245 No. Water, Wichita, Kansas 67202. Phone AC 316-522-2206. If confidential custody is desired, please note Rule 82-2-125. Drillers Logs will be an open file in the Oil and Gas Division, State Geological Survey of Kansas, Lawrence, Kansas 66044.

K.C. State Corp Comm

Operator Raymond Oil Co., Inc.		DESIGNATE TYPE OF COMP.: OIL, GAS, DRY HOLE, SWDW, ETC.:
Well No. 1	Lease Name Foster	dry hole
s 35 T16S R 27 EX W		


WELL LOG

Show all important zones of porosity and contents thereof; cored intervals, and all drill-stem tests, including depth interval tested, cushion used, time tool open, flowing and shut-in pressures, and recoveries.

SHOW GEOLOGICAL MARKERS, LOGS RUN, OR OTHER DESCRIPTIVE INFORMATION.

FORMATION DESCRIPTION, CONTENTS, ETC.	TOP	BOTTOM	NAME	DEPTH
DST #1				
30-45-60-90	4136	4192	<u>LOG TOPS</u>	
IFP: 44-48 ISIP: 733			Anhydrite	2047
FFP: 88-147 FSIP: 689			B/Anhydrite	2078
			King Hill Sh.	3745
			Queen Hill Sh.	3808
			Heebner	3878
			Lansing	3917
			Stark Shale	4168
			B/KC	4234
			Marmaton	4260
			Pawnee	4376
			Ft. Scott	4429
			LTD	4449
Plugged 7-18-81				

USE ADDITIONAL SHEETS, IF NECESSARY, TO COMPLETE WELL RECORD.


Date Received	<p align="center">  Wm. M. Raymond Signature President Title 8-27-81 Date </p>
---------------	--

WELL LOG

COMPANY Raymond Oil Company, Inc.
 FARM Foster NO. 1
 RIG. NO. 15
 TOTAL DEPTH 4449
 COMM. 7-7-81 COMP. 7-18-81
 CONTRACTOR Murfin Drilling Company

SEC. 35 T. 16S R. 27W
 LOC. E/2 NW SW

COUNTY Lane
 KANSAS



CASING
 20 10
 15 8-5/8" @ 549 w/280 sx Quickset
 12 6
 13 5

ELEVATION 2638 GR

PRODUCTION

FIGURES INDICATE BOTTOM OF FORMATIONS

Surface Clay, Sand & Shale	549
Shale	1540
Shale & Sand	2050
Anhydrite	2081
Shale	2295
Shale & Lime	3995
Lime & Chert	4170
Lime	4192
Lime, Shale & Chert	4220
Lime & Chert	4350
Lime, Shale & Chert RTD	4449

RECEIVED
 STATE CORPORATION COMMISSION
 AUG 14 1981
 08-14-1981
 CONSERVATION DIVISION
 Wichita, Kansas

State of KANSAS
 County of SEDGWICK ss:

I, David L. Murfin, Drlg. Mgr. of the Murfin Drilling Company

upon oath state that the above and foregoing is a true and correct copy of the log of the Foster #1 well.

RAMONA GUNN
 STATE NOTARY PUBLIC
 Sedgwick county, Kansas
 My Appt. Exp. 12th day of August 19 81

David L. Murfin

My Commission Expires: Jan. 25, 1984

Ramona Gunn NOTARY PUBLIC