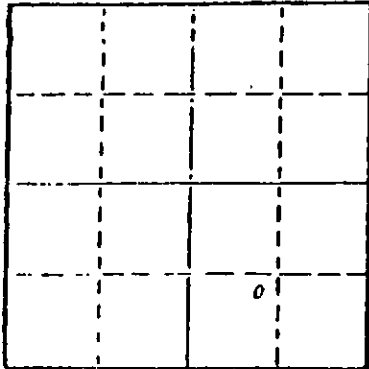


STATE OF KANSAS
STATE CORPORATION COMMISSION

WELL PLUGGING RECORD

Give All Information Completely
Make Required Affidavit
Mail or Deliver Report to
Conservation Division
State Corporation Comm.
245 North Water
Wichita, KS 67202

Lane _____ County. Sec. 32 Twp. 16S Rge. 27W E/W
Location as "NE/CNW/SW" or footage from lines _____
NE SW SE
Lease Owner A. Scott Ritchie
Lease Name Leidig Well No. 1
Office Address 125 N. Market, St. #950, Wichita, Ks. 67202
Character of Well (Completed as Oil, Gas or Dry Hole) _____
Dry hole



Locate well correctly on above
Section Plot

Date Well completed Sept. 19, 1982
Application for plugging filed Sept. 19, 1982
Application for plugging approved Sept. 19, 1982
Plugging commenced Sept. 19, 1982
Plugging completed Sept. 19, 1982
Reason for abandonment of well or producing formation _____
Dry Hole

If a producing well is abandoned, date of last production _____
19 _____

Was permission obtained from the Conservation Division or
its agents before plugging was commenced? Yes

Name of Conservation Agent who supervised plugging of this well Steve Durant
Producing formation _____ Depth to top _____ Bottom _____ Total Depth of Well _____
Show depth and thickness of all water, oil and gas formations.

OIL, GAS OR WATER RECORDS

CASING RECORD

FORMATION	CONTENT	FROM	TO	SIZE	PUT IN	PULLED OUT

Describe in detail the manner in which the well was plugged, indicating where the mud fluid
was placed and the method or methods used in introducing it into the hold. If cement or other
plugs were used, state the character of same and depth placed, from _____ feet to
_____ feet for each plug set.

Plugged: 70 sks @ 1140'
40 sks @ 240'
10 sks @ 40' HULLS & plug
5 sks MH, 10 sks RH
Cement: 50-50 Pozmix, 4% Gel, 3% CC

(If additional description is necessary, use BACK of this sheet)

Name of Plugging Contractor Allied

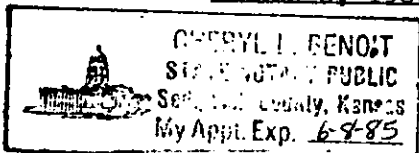
STATE OF Kansas COUNTY OF Sedgwick, ss.
Jerome D. Marcus (employee of owner) or (owner or operator)
of the above-described well, being first duly sworn on oath, says: That I have knowledge of
the facts, statements, and matters herein contained and the log of the above-described well
as filed and that the same are true and correct. So help me God.

(Signature) [Signature]

401 E. Douglas, Suite 402, Wichita, Kansas 67202
(Address)

SUBSCRIBED AND SWORN TO before me this 23rd day of September, 19 82

My commission expires June 8, 1985



[Signature]
STATE CORPORATION COMMISSION

SEP 28 1982

CONSERVATION DIVISION
Wichita, Kansas

DRILLERS LOG

15-101-20703-00-00

Leidig #1
Location: NE SW SE
Sec. 32-16S-27W
Lane County

RECEIVED
STATE CONSERVATION COMMISSION
OCT 01 1982
10-01-1982
CONSERVATION DIVISION
Wichita Kansas

Company: A. Scott Ritchie
Contractor: BEREDCO INC.
Comm: 9/8/82
Comp.: 9/16/82
Casing: Set 7 jts., new 23#, 8-5/8" @ 280' with 180 sks common 2% CC
Did Circ. PD 9:30 P.M. By Allied, 9/8/82.

<u>FORMATION</u>	<u>FROM</u>	<u>TO</u>	
Post rock	0'	380'	
Shale & Sand	380'	2055'	
Lime & Shale	2055'	4355'	Annhydrite (2147-2183')
Lime	4355'	4450'	
Lime & Shale	4450'	4515'	
Lime	4515'	4606'	
Lime & Shale	4606'	4650'	

TOTAL ROTARY DEPTH 4650'


STATE OF KANSAS

SS:

COUNTY OF SEDGWICK

I certify that this is a true and correct copy of the above log as shown by the drilling reports.

BEREDCO



Subscribed and sworn to before me this 28 day of September, 1982



