

STATE CORPORATION COMMISSION OF KANSAS
OIL & GAS CONSERVATION DIVISION
WELL COMPLETION OR RECOMPLETION FORM
ACO-1 WELL HISTORY
DESCRIPTION OF WELL AND LEASE

Operator: License # 5330
Name Excalibur Production Co., Inc.
Address P.O. Box 278
McPherson, KS 67460
City/State/Zip

Purchaser NCRA

Operator Contact Person Charles D. Johnson
Phone (316) 241-1271

Contractor: License # 5927
Name Blackstone Drilling, Inc.

Wellsite Geologist Donald J. Melland
Phone (316) 241-7907

Designate Type of Completion
 New Well Re-Entry Workover
 Oil SWD Temp Abd
 Gas Inj Delayed Comp.
 Dry Other (Core, Water Supply etc.)

If ONWO: old well info as follows:
Operator
Well Name
Comp. Date Old Total Depth

WELL HISTORY

Drilling Method:
 Mud Rotary Air Rotary Cable
7/3/87 7/12/87 8/20/87
Spud Date Date Reached TD Completion Date
3420
Total Depth PBDT

Amount of Surface Pipe Set and Cemented at 330 feet
Multiple Stage Cementing Collar Used? Yes No
If yes, show depth set feet
If alternate 2 completion, cement circulated from 330 feet depth to surface w/ 300 SX cmt
Cement Company Name HALLIBURTON
Invoice # 539811

API NO. 15-169-20-294-00-00

County Saline

C. NE/4 SE/4 Sec. 33. Twp. 16. Rge. 3. East West

1980 Ft North from Southeast Corner of Section
660 Ft West from Southeast Corner of Section
(Note: Locate well in section plat below)

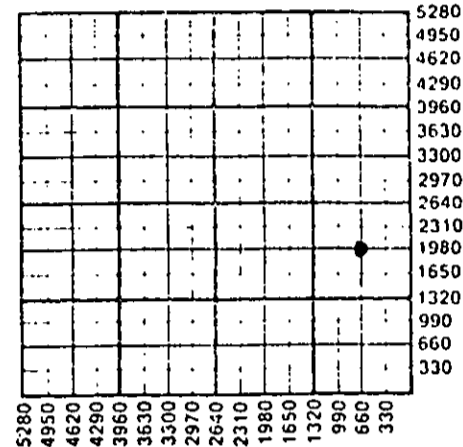
Lease Name Ebling Well # 1

Field Name Wildcat LINDSBORG, EAST

Producing Formation Maquoketa

Elevation: Ground 1315 KB 1320

Section Plat



WATER SUPPLY INFORMATION
Disposition of Produced Water: Disposal
Docket # D-22-125 Repressuring

Questions on this portion of the ACO-1 call:
Water Resources Board (913) 296-3717
Source of Water:
Division of Water Resources Permit # T-87-261
1 Groundwater 2030 Ft North from Southeast Corner
(Well) 735 Ft West from Southeast Corner of
Sec 33 Twp 16 Rge East 3 West
Surface Water Ft North from Southeast Corner
(Stream, pond etc) Ft West from Southeast Corner
Sec Twp Rge East West
Other (explain)
(purchased from city, R.W.D. #)

INSTRUCTIONS: This form shall be completed in triplicate and filed with the Kansas Corporation Commission, 200 Colorado Derby Building, Wichita, Kansas 67202, within 120 days of the spud date of any well. Rule 82-3-130, 82-3-107 and 82-3-106 apply. Information on side two of this form will be held confidential for a period of 12 months if requested in writing and submitted with the form. See rule 82-3-107 for confidentiality in excess of 12 months. One copy of all wireline logs and drillers time log shall be attached with this form. Submit CP-4 form with all plugged wells. Submit CP-111 form with all temporarily abandoned wells.

All requirements of the statutes, rules and regulations promulgated to regulate the oil and gas industry have been fully complied with and the statements herein are complete and correct to the best of my knowledge.

Signature Charles D. Johnson
Title President Date 9/24/87

Subscribed and sworn to before me this 24th day of September 1987.
Notary Public Juanita M. Flood

Date Commission Expires
JUANITA M. FLOOD
McPherson County, Kansas
May 27, 1988

K.C.C. OFFICE USE ONLY
F Letter of Confidentiality Attached
C Wireline Log Received
C Drillers Timelog Received
Distribution
 KCC SWD/Rep NGPA
 KGS Plug Other
(Specify)
RECEIVED
STATE CORPORATION COMMISSION
SEP 28 1987
Form ACO-1 (5-86)

Sec 33 Twp 16 Rge 3 W

Operator Name **EXCALIBUR PRODUCTION CO INC** Lease Name **EBLING** Well # **1**

Sec. **33** Twp. **16** Rge. **3** East West County **Saline**

WELL LOG

INSTRUCTIONS: Show important tops and base of formations penetrated. Detail all cores. Report all drill stem tests giving interval tested, time tool open and closed, flowing and shut-in pressures, whether shut-in pressure reached static level, hydrostatic pressures, bottom hole temperature, fluid recovery, and flow rates if gas to surface during test. Attach extra sheet if more space is needed. Attach copy of log.

Drill Stem Tests Taken Yes No
 Samples Sent to Geological Survey Yes No
 Cores Taken Yes No

Formation Description
 Log Sample

Name	Top	Bottom
Mississippian	2886	3105
Maquoketa	3321	3394
Viola	3394	T.D.


CASING RECORD <input type="checkbox"/> New <input type="checkbox"/> Used							
Report all strings set-conductor, surface, intermediate, production, etc.							
Purpose of String	Size Hole Drilled	Size Casing Set (In O.D.)	Weight Lbs/Ft.	Setting Depth	Type of Cement	#Sacks Used	Type and Percent Additives
Surface	12 1/4	8 5/8	32	330	common	300	
Production	7 7/8	5 1/2	E#	3419	common	175	
PERFORATION RECORD				Acid, Fracture, Shot, Cement Squeeze Record			
Shots Per Foot	Specify Footage of Each Interval Perforated			(Amount and Kind of Material Used)		Depth	
2	3332-3339			Fract. 850 bbl. water, 2000 sand		3332-3339	
TUBING RECORD				Liner Run <input type="checkbox"/> Yes <input checked="" type="checkbox"/> No			
Date of First Production		Size		Set At		Packer at	
8/4/87		2 3/8		3345			
Date of First Production		Producing Method					
8/4/87		<input type="checkbox"/> Flowing <input checked="" type="checkbox"/> Pumping <input type="checkbox"/> Gas Lift <input type="checkbox"/> Other (explain)					
Estimated Production Per 24 Hours		Oil	Gas	Water	Gas-Oil Ratio	Gravity	
10 Bbls			MCF	60 Bbls	CFPB	33°	

METHOD OF COMPLETION

Production Interval

Disposition of gas: Vented Sold Used on Lease
 Open Hole Perforation Other (Specify)
 Dually Completed Commingled

3332-3339



15-169-20294-00-00

Blackstone Drilling, Inc.

Box 1184 • 523 West Kansas • Phone (316) 241-1250

McPHERSON, KANSAS 67460

July 13, 1987

COMPANY: EXCALIBUR PRODUCTION CO., INC.
 CONTRACTOR: BLACKSTONE DRILLING, INC.
 FARM: EBLING #1
 LOCATION: 1980' FSL & 660' FEL.
 C NE SE Section 33-16-3W,
 Saline County, Kansas
 COMMENCED: July 3, 1987
 COMPLETED: July 12, 1987
 ELEVATION:

0	to	15	Clay
15	to	70	Sand
70	to	635	Shale
635	to	955	Shale & Lime
955	to	1155	Lime & Shale
1155	to	1600	Shale & Lime
1600	to	1805	Lime & Shale
1805	to	2065	Shale & Lime
2065	to	2590	Lime & Shale
2590	to	3106	Lime
3106	to	3150	Kinderhook
3150	to	3260	Shale
3260	to	3379	Shale & Lime
3379	to	3420	Lime
		3420	T. D.

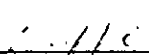
Spud 15" hole & set 13" conductor pipe. Cut 12 1/4" hole & 328' and run 330' of 8 5/8" casing, cemented with 300 sacks of cement. Plug down at 12:45 P. M., July 6, 1987. Run 3423' of 5 1/2" casing, cemented with 175 sacks of cement at 3419'. Plug down at 12:30 A. M., July 12, 1987.

TOPS: KINDERHOOK - 3106'


Measurements taken from K. B.

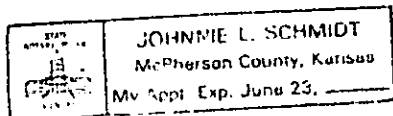
CERTIFICATE

I, P. E. Plouffe, President of Blackstone Drilling, Inc. do hereby certify that the above and foregoing is a true and correct copy of log on your Ebling, located 1980' FSL & 660' FEL C NE SE Section 33-16-3W, Saline County, Kansas.


 P. E. FLOUFFE, PRESIDENT

Subscribed and sworn to before me a Notary Public in and for McPherson County, Kansas this 14th day of July, 1987.


 JOHNNIE L. SCHMIDT - NOTARY PUBLIC



112-107