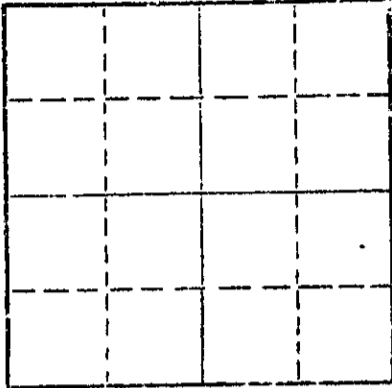


15-169-00615-00-00

STATE OF KANSAS  
STATE CORPORATION COMMISSION

Give All Information Completely  
Make Required Affidavit  
Mail or Deliver Report to:  
Conservation Division  
State Corporation Commission  
P. O. Box 17027  
Wichita, Kansas 67217  
NORTH

WELL PLUGGING RECORD



Locate well correctly on above Section Plat

Saline County, Sec. 33 Twp. 16 Rge. 3 (E) W (W)  
Location as "NE/CNWKSW" or footage from lines NW NW SW  
Lease Owner Tom C. & E. Melva Brown  
Lease Name Runbeck Well No. 2  
Office Address Box 387, Lindsborg, Kansas 67456  
Character of Well (completed as Oil, Gas or Dry Hole) oil  
Date well completed November 13 19 62  
Application for plugging filed July 23 19 74  
Application for plugging approved July 24 19 74  
Plugging commenced July 26 19 74  
Plugging completed July 29 19 74  
Reason for abandonment of well or producing formation depleted

If a producing well is abandoned, date of last production 19  
Was permission obtained from the Conservation Division or its agents before plugging was commenced? yes

Name of Conservation Agent who supervised plugging of this well Mr. Gilbert Toman  
Producing formation \_\_\_\_\_ Depth to top \_\_\_\_\_ Bottom \_\_\_\_\_ Total Depth of Well 3359 Feet  
Show depth and thickness of all water, oil and gas formations.

OIL, GAS OR WATER RECORDS

CASING RECORD

FORMATION	CONTENT	FROM	TO	SIZE	PUT IN	PULLED OUT
				8 5/8"	332'	none
				4 1/2"	3428	2747.65

Describe in detail the manner in which the well was plugged, indicating where the mud fluid was placed and the method or methods used in introducing it into the hole. If cement or other plugs were used, state the character of same and depth placed, from \_\_\_\_\_ feet to \_\_\_\_\_ feet for each plug set.

Move in, rig up and dig out cellar. Filled with sand to 3300' and mixed and dumped 4 sacks of cement to plug bottom. Put a 10' rock bridge at 220' to 210' and added 25 sacks of cement. Put a 10' rock bridge at 40' to 30' and add 10 sacks of cement to plug to surface.

RECEIVED  
STATE CORPORATION COMMISSION  
AUG 1 1974  
CONSERVATION DIVISION  
Wichita, Kansas

(If additional description is necessary, use BACK of this sheet)  
Name of Plugging Contractor The Buckeye Corporation  
Address Box 1020, El Dorado, Kansas 67042

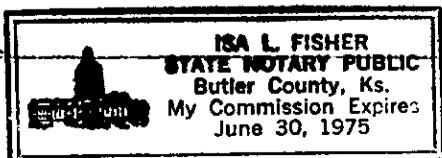
STATE OF KANSAS, COUNTY OF BUTLER, ss.  
Charles V. Cross (employee of owner) or (owner or operator) of the above-described well, being first duly sworn on oath, says: That I have knowledge of the facts, statements, and matters herein contained and the log of the above-described well as filed and that the same are true and correct. So help me God.

(Signature) *Charles V. Cross*  
Box 1020, El Dorado, Kansas 67042  
(Address)

SUBSCRIBED AND SWORN TO before me this 31st day of July, 1974

*Isa L. Fisher*  
Notary Public.

My commission expires



15-169-00615-00-00

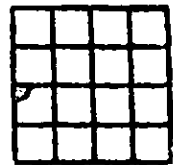
WELL LOG BUREAU—KANSAS GEOLOGICAL SOCIETY  
508 East Murdock, Wichita, Kansas

Company- DON McKELIAR OIL EXPLORATIONS, INC.  
Farm- Runbeck No. 2

SEC. 33 T. 16 R. 3W  
NW NW SW

Total Depth. 3359'  
Comm. 3-7-63 Comp. 3-14-63  
Shot or Treated.  
Contractor. Blackstone Drilg., Inc.  
Issued. 7-27-63

County Salina  
KANSAS



CASING:  
8 5/8" 337' cem w/165 sx.  
4 1/2" 3354' cem w/75 sx.

Elevation. 1339'

Production. 60 BOPD & 30% WTR.

Figures Indicate Bottom of Formations.

(Meas. taken from KB)

clay	40
sand	70
shale & shells	333
lime	700
lime & shale	1190
shale & shells	1745
lime & shale	1800
lime	1975
lime & shale	2305
lime	2710
shale & lime	2921
chert	2965
Mississippi	3060
chert	3079
lime	3130
shale & lime	3350
shale	3359
<b>Total Depth</b>	
<b>TOPS:</b>	
Mississippi	2920
Kinderhook	3121
Misener Sand	3301
Maquoketa Shale	3305
Maquoketa Dolomite	3353

RECEIVED  
STATE CORPORATION COMMISSION  
JUL 24 1964  
CONSERVATION DIVISION  
Wichita, Kansas