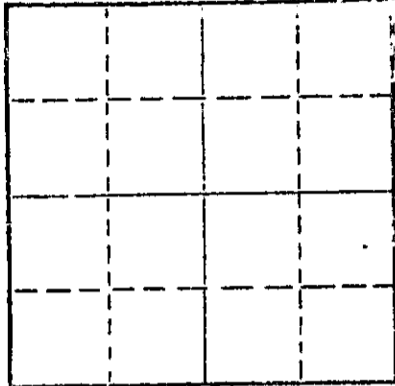


STATE OF KANSAS
STATE CORPORATION COMMISSION

Give All Information Completely
Make Required Affidavit
Mail or Deliver Report to:
Conservation Division
State Corporation Commission
P. O. Box 17027
Wichita, Kansas 67217
NORTH

15-169-00619-00-00 Form CP-4

WELL PLUGGING RECORD



Locate well correctly on above Section Plat

Saline County, Sec. 33 Twp. 16 Rge. 3 (E) W (W)
Location as "NE/CNW4SW" or footage from lines _____
Lease Owner Tom C. & E. Melva Brown
Lease Name Runbeck Well No. 1
Office Address Box 387, Lindsborg, Ks 67456
Character of Well (completed as Oil, Gas or Dry Hole) oil
Date well completed March 14 19 63
Application for plugging filed July 23 19 74
Application for plugging approved July 24 19 74
Plugging commenced July 24 19 74
Plugging completed July 26 19 74
Reason for abandonment of well or producing formation depleted

If a producing well is abandoned, date of last production 19 _____
Was permission obtained from the Conservation Division or its agents before plugging was commenced? yes

Name of Conservation Agent who supervised plugging of this well Mr. Gilbert Toman
Producing formation _____ Depth to top _____ Bottom _____ Total Depth of Well 3429 Feet
Show depth and thickness of all water, oil and gas formations.

OIL, GAS OR WATER RECORDS

CASING RECORD

FORMATION	CONTENT	FROM	TO	SIZE	PUT IN	PULLED OUT
				8 5/8"	337	none
				4 1/2"	3354	2807.90

Describe in detail the manner in which the well was plugged, indicating where the mud fluid was placed and the method or methods used in introducing it into the hole. If cement or other plugs were used, state the character of same and depth placed, from _____ feet to _____ feet for each plug set.

Move in, rig up and dig out cellar. Run tools and stop at cave in at 2878'. Mixed and dumped 4 sacks of cement to plug bottom. Put a 10' rock bridge at 200' to 190' and added 25 sacks of cement. Put a 10' rock bridge at 40' to 30' and added 10 sacks of cement to plug to surface.

RECEIVED
STATE CORPORATION COMMISSION
AUG 1 1974
CONSERVATION DIVISION
Wichita, Kansas

(If additional description is necessary, use DACT of this sheet)
Name of Plugging Contractor The Buckeye Corporation
Address Box 1020, El Dorado, Ks 67042

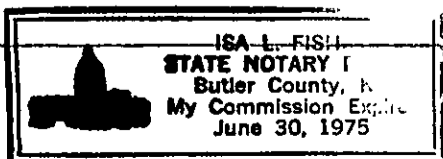
STATE OF KANSAS, COUNTY OF BUTLER ss.
Charles V. Cross (employee of owner) or (owner or operator) of the above-described well, being first duly sworn on oath, says: That I have knowledge of the facts, statements, and matters herein contained and the log of the above-described well as filed and that the same are true and correct. So help me God.

(SIGNATURE) *Charles V. Cross*
Box 1020, El Dorado, Ks 67042
(Address)

SUBSCRIBED AND SWORN TO before me this 31st day of July 1974

Isaac L. Fisher
Notary Public.

My commission expires



15-169-00614-00-00


WELL LOG BUREAU—KANSAS GEOLOGICAL SOCIETY
508 East Murdock, Wichita, Kansas

Company- DON MC KELLAR OIL EXPLORATIONS
Farm- Runbeck No. 1

SEC. 33 T. 16 R. 3W
C W/2 SW SW

Total Depth. 3429'
Comm. 11-4-62 Comp. 11-13-62
Shot or Treated.
Contractor. Blackstone Drilling, Inc.
Issued. 2-9-63

County Saline
KANSAS



Elevation. 1330' KB

Production. 50 BOPD, 40% WTG.

Figures indicate Bottom of formations.

(Meas. taken from KB)

clay	40
sand	70
shale & shells	275
anhydrite	332
lime & shale	975
shale & shells	1375
lime & shale	1875
lime	2720
shale & lime	2906
Mississippi	3085
lime & shale	3350
shale	3409
lime	3429
Total Depth	

TOPS:	
Mississippi	2906
Kinderhook Shale	3113
Misener Sand	3300
Maquoketa Shale	3312
Maquoketa Dolomite	3350
Viola	3408

RECEIVED
STATE CORPORATION COMMISSION
JUL 24 1964
CONSERVATION DIVISION
Wichita, Kansas