

TYPE OR PRINT

NOTICE: Fill out completely
and return to Cons. Div.
office within 30 days.

LEASE OPERATOR John O. Farmer, Inc.

ADDRESS P. O. Box 352, Russell, KS 67665

PHONE# (913)-483-3144 OPERATORS LICENSE NO. 5135

Character of Well D&A

(Oil, Gas, D&A, SWD, Input, Water Supply Well)

The plugging proposal was approved on 10-10-91 (date)

by Richard Lacey (KCC District Agent's Name).

Is ACO-1 filed? No If not, Is well log attached? Yes

Producing Formation _____ Depth to Top _____ Bottom T.D. 4630'

Show depth and thickness of all water, oil and gas formations.

OCT 14 1991

OIL, GAS OR WATER RECORDS

CASING RECORD

Formation	Content	From	To	Size	Put in	Pulled out
				8-5/8"	221'	-0-

Describe in detail the manner in which the well was plugged, indicating where the mud fluid was placed and the method or methods used in introducing it into the hole. If cement or other plugs were used, state the character of same and depth placed, from feet to feet each set.

Mud laden fluid 4630'-2200' 10 sks cement @ 40'
50 sks cement @ 2200' 15 sks in rathole
80 sks cement @ 1350' 10 sks in mousehole
40 sks cement @ 250'

(If additional description is necessary, use BACK of this form.)

Name of Plugging Contractor Emphasis Oil Operations License No. 750

Address P. O. Box 506, Russell, KS 67665-0506


NAME OF PARTY RESPONSIBLE FOR PLUGGING FEES: John O. Farmer, Inc.

STATE OF KANSAS COUNTY OF RUSSELL, ss.

Kyle B. Branum (Employee of Operator) or (Operator) of above-described well, being first duly sworn on oath, says: That I have knowledge of the facts, statements, and matters herein contained and the log of the above-described well as filed that the same are true and correct, so help me God.

(Signature) Kyle B. Branum

(Address) Box 506, Russell, KS 67665-0506



SUBSCRIBED AND SWORN TO before me this 11th day of October, 19 91

Glenda R. Tiffin
Glenda R. Tiffin, Notary Public

My Commission Expires: 2-6-92

15-101-21602-00-00

RECEIVED
STATE OF KANSAS COMMISSION

OCT 14 1991

CONSERVATION DIVISION
Wichita, Kansas

EMPHASIS OIL OPERATIONS

P. O. BOX 506

RUSSELL, KS 67665

DRILLERS LOG

OPERATOR: John O. Farmer, Inc.
P. O. Box 352
Russell, Kansas 67665

CONTRACTOR: Emphasis Oil Operations
Box 506
Russell, KS 67665

LEASE: Terwilliger WELL #1

LOCATION: NE NE SE
Section 33-16S-28W
Lane County, Kansas

ROTARY TOTAL DEPTH: 4630'

ELEVATION: 2770' K.B.

COMMENCED: 10/2/91

COMPLETED: 10/10/91

CASING: 8-5/8" @ 221' w/140 sks cement

STATUS: Dry Hole


DEPTHS & FORMATIONS

(All measurements from K.B.)

Sand & Shale	69'	Shale & Limestone	3558'
Shale	2023'	Shale	3700'
Sand & Shale	2525'	Lansing-Kansas City	4025'
Shale	2850'	Marmaton	4395'
Shale & Lime	3302'	Ft. Scott	4485'
Shale	3428'	R.T.D.	4585'

STATE OF KANSAS)
) ss
COUNTY OF RUSSELL)


Kyle B. Branum, of Emphasis Oil Operations, states that the above and foregoing is a true and correct log of the above captioned well, to the best of his knowledge.


Kyle B. Branum

Subscribed and sworn to before me on October 11, 1991.

My commission expires: February 6, 1992.

GLENDA R. TIFFIN
NOTARY PUBLIC
STATE OF KANSAS
MY APPT. EXPIRES 2-6-92


Glenda R. Tiffin, Notary Public