

15-101-20615-00-00

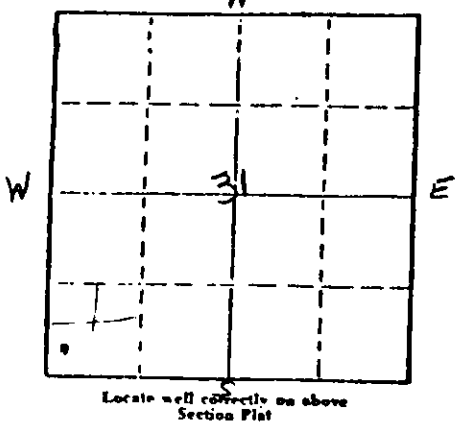
STATE OF KANSAS
STATE CORPORATION COMMISSION

RCWD
03-02-82

WELL PLUGGING RECORD

Give All Information Completely
Make Required Affidavit
Mail or Deliver Report to
Conservation Division
State Corporation Comm.
245 North Water
Wichita, KS 67202

Lane _____ County. Sec. 31 Twp. 16S Rge. 28 E/W
Location as "NE/CNW $\frac{1}{4}$ SW $\frac{1}{4}$ " or footage from lines _____
W/2 SW SW
Lease Owner Mull Drilling Company, Inc.
Lease Name James G # 1 Well No. 1
Office Address P.O. Box 2758, Wichita, KS 67201
Character of Well (Completed as Oil, Gas or Dry Hole) _____
Dry Hole
Date Well completed 2-26- 1982
Application for plugging filed 2-26- 1982
Application for plugging approved 2-26- 1982
Plugging commenced 2-26- 1982
Plugging completed 2-26- 1982
Reason for abandonment of well or producing formation _____
D & A



If a producing well is abandoned, date of last production 19 _____

Was permission obtained from the Conservation Division or its agents before plugging was commenced? YES

Name of Conservation Agent who supervised plugging of this well PAUL LUTHI
Producing formation _____ Depth to top _____ Bottom _____ Total Depth of Well 4593'
Show depth and thickness of all water, oil and gas formations.

OIL, GAS OR WATER RECORDS

FORMATION	CONTENT	CASING RECORD				
		FROM	TO	SIZE	PUT IN	PULLED OUT
		0	346'	8 5/8	344'	0

Describe in detail the manner in which the well was plugged, indicating where the mud fluid was placed and the method or methods used in introducing it into the hold. If cement or other plugs were used, state the character of same and depth placed, from _____ feet to _____ feet for each plug set.

4593 T.D. 1ST PLUG 2000' with 50 Sacks Posmix 50/50 Pos 6% Gel 2% cc
 2nd PLUG 900' with 35 Sacks " " " "
 3RD PLUG 320' Solid Rubber Plug 35 Sacks " " "
 Solid Bridge at 40' 10 Sacks
 10 Sacks Rathole
 Plugged down 11:45 A.M. 2-26-82

(If additional description is necessary, use BACK of this sheet)

Name of Plugging Contractor Blue Goose Drilling Company, Inc.

STATE OF KANSAS COUNTY OF BARTON, ss.
George E. Miller, Jr. (employee of owner) or (owner or operator)

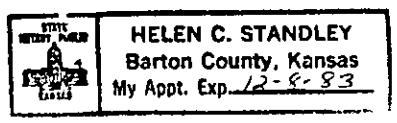
of the above-described well, being first duly sworn on oath, says: That I have knowledge of the facts, statements, and matters herein contained and the log of the above-described well as filed and that the same are true and correct. So help me God.

(Signature) George E. Miller, Jr.
P.O. Box 1413 Great Bend, KS 67530
(Address)

SUBSCRIBED AND SWORN TO before me this 1st day of March, 1982

Helen C. Standley
Notary Public.

My commission expires 12-8-83



15-101-20615-00-00

WELL LOG

JAMES G # 1
W/2 SW SW Sec 31-16S-28W
Lane County, KS

NAME OF OPERATOR: Mull Drilling Company, Inc.
P.O. Box 2758
Wichita, KS 67201


DATE COMPLETED: February 26, 1982

FROM	TO	
0	714	Sand and Shale
714	1355	Shale
1355	2020	Sand
2020	3318	Sand and Shale
3318	3623	Shale
3623	4460	Lime and Shale
4460	4593	Lime
4593		T.D.

STATE OF KANSAS



COUNTY OF BARTON ss

George E. Miller, Jr., President of Blue Goose Drilling Company, Inc. being first duly sworn on oath says: That I have knowledge of the facts, statements and matters herein contained and the log of the above described well as filed and that the same are true and correct.



George E. Miller, Jr.

Subscribed and sworn before me this 1st Day of March 1982.



Helen C. Standley, Notary Public

My Commission Expires: 12-8-83

15-101-20615-00-00

BLUE GOOSE DRILLING CO., INC.

Rotary Drilling Contractor

POST OFFICE BOX 1413 PHONE 316 792-5111

GREAT BEND, KANSAS 67530

February 18, 1982

JAMES G # 1

W/2 SW SW Sec 31-16S-28W

Lane County, KS

Surface Information: Attention: Pat

Rotary Pipe Set 2-17-82 11:23 P.M. Time

Size of Hole 12 $\frac{1}{4}$

Size 8 5/8 New 20 Weight

Depth 346' Set at 344' 8 Joints

210 Sacks Common 3% cc 2% Gel

Cement Circulated

Method: Service Company

Helen Standley