

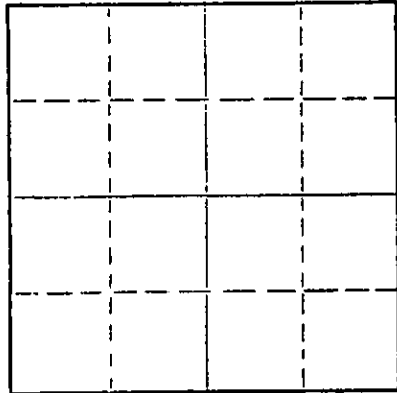
15-101-20245-00-00

STATE OF KANSAS
STATE CORPORATION COMMISSION

Form CP-4

Give All Information Completely
Make Required Affidavit
Mail or Deliver Report to:
Conservation Division
State Corporation Commission
P. O. Box 17027
Wichita, Kansas 67217
NORTH

WELL PLUGGING RECORD



Locate well correctly on above
Section Plat

Lane _____ County. Sec. 31 Twp. 16 Rge. 28W (E) _____ (W)
Location as "NE/CNWKSWK" or footage from lines 150' E NW SE NE
Lease Owner Donald C. Slawson
Lease Name James 'C' Well No. 1
Office Address 200 Douglas Building, Wichita, Kansas 67202
Character of Well (completed as Oil, Gas or Dry Hole) dry hole
Date well completed September 22 1977
Application for plugging filed September 21 1977
Application for plugging approved September 21 1977
Plugging commenced September 21 1977
Plugging completed September 22 1977
Reason for abandonment of well or producing formation dry hole

If a producing well is abandoned, date of last production _____ 19____
Was permission obtained from the Conservation Division or its agents before plugging was commenced? yes

Name of Conservation Agent who supervised plugging of this well Gilbert Balthazor,
Producing formation _____ Depth to top _____ Bottom _____ Total Depth of Well 4680 Feet
Show depth and thickness of all water, oil and gas formations.

OIL, GAS OR WATER RECORDS CASING RECORD

FORMATION	CONTENT	FROM	TO	SIZE	PUT IN	PULLED OUT
	280.15	surface	287'	8 5/8"		

Describe in detail the manner in which the well was plugged, indicating where the mud fluid was placed and the method or methods used in introducing it into the hole. If cement or other plugs were used, state the character of same and depth placed, from _____ feet to _____ feet for each plug set.

1st plug @ 850' w/70 sx
2nd plug @ 240' w/20 sx
3rd plug @ 40' w/10 sx

10-06-77

(If additional description is necessary, use BACK of this sheet)
Name of Plugging Contractor Slawson Drilling Co., Inc.
Address 200 Douglas Building, Wichita, Kansas 67202

STATE OF Kansas, COUNTY OF Sedgwick, ss.
R.J. Thatcher (employee of owner) or (owner or operator) of the above-described well, being first duly sworn on oath, says: That I have knowledge of the facts, statements, and matters herein contained and the log of the above-described well as filed and that the same are true and correct. So help me God.
(Signature) R.J. Thatcher
200 Douglas Building, Wichita, Kansas
(Address)

SUBSCRIBED AND SWORN to before me this 5th day of October, 1977

My commission expires 11/9/80

MarGene Hamer Notary Public.



15-101-20245-00-00

WELL LOG

OPERATOR: Donald C. Slawson
 200 Douglas Building
 Wichita, Kansas 67202

LEASE: #1 James 'C'
 150' E/NW SE NE Sec. 31-16-28W
 Lane County, Kansas

CONTRACTOR: Slawson Drilling Company, Inc.

COMMENCED: September 14, 1977

COMPLETED: September 22, 1977


CASING: 8 5/8" @ 287' w/200 sx 60/40 poz

0 - 295	Surface hole
295 - 1803	Shale
1803 - 2186	Shale and shells
2186 - 2232	Anhydrite
2232 - 2850	Shale and shells
2850 - 4342	Shale and lime
4342 - 4680	Lime
4680	RTD

RECORDED
 OCT 03 1977
 STATE OF KANSAS
 WICHITA, KANSAS


STATE OF KANSAS)
) SS.
 COUNTY OF SEDGWICK)

I, R.J. Thatcher, of the Slawson Drilling Company, Inc. upon oath state that the above and foregoing is a true and correct copy of the log of the #1 James 'C' test.



 R.J. Thatcher

Subscribed and sworn to before me this 5th day of October, 1977.



 Margene Hamer, Notary Public

