

15-101-20003-00-00

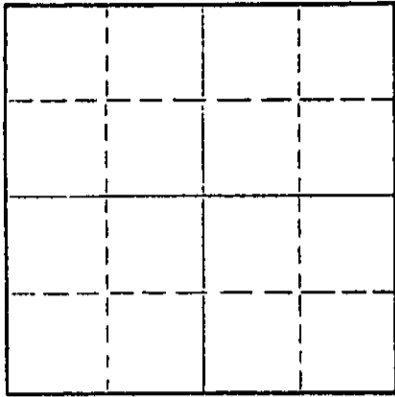
STATE OF KANSAS
STATE CORPORATION COMMISSION

Form CP-4

WELL PLUGGING RECORD

Give All Information Completely
Make Required Affidavit
Mail or Deliver Report to:
Conservation Division
State Corporation Commission
212 No. Market
Wichita, Kansas

NORTH



Locate well correctly on above
Section Plat

Lane _____ County. Sec. 25 Twp. 16 Rge. 28 (E) W (W)
Location as "NE/CNW/SW" or footage from lines SW SE
Lease Owner Dreiling & Hiko Bell Mining & Oil Company
Lease Name Roth Well No. 1
Office Address Route 2, Victoria, Kansas 67671
Character of Well (completed as Oil, Gas or Dry Hole) Dry Hole
Date well completed 6-28 1969
Application for plugging filed 6-28 1969
Application for plugging approved 6-28 1969
Plugging commenced 6-28 1969
Plugging completed 6-28 1969
Reason for abandonment of well or producing formation Dry Hole

If a producing well is abandoned, date of last production _____ 19____
Was permission obtained from the Conservation Division or its agents before plugging was commenced? Yes

Name of Conservation Agent who supervised plugging of this well W. L. Nichols
Producing formation _____ Depth to top _____ Bottom _____ Total Depth of Well _____ Feet
Show depth and thickness of all water, oil and gas formations.

OIL, GAS OR WATER RECORDS

CASING RECORD

FORMATION	CONTENT	FROM	TO	SIZE	PUT IN	PULLED OUT
Surface Pipe				8 5/8"	285'	

Describe in detail the manner in which the well was plugged, indicating where the mud fluid was placed and the method or methods used in introducing it into the hole. If cement or other plugs were used, state the character of same and depth placed, from _____ feet to _____ feet for each plug set.

1st. plug was set @ 1200' with 100 sacks cement
2nd. plug was set @ 310' with 20 sacks cement
3rd. plug was set @ 40' with 10 sacks cement
Cementing to bottom of cellar


RECEIVED
STATE CORPORATION COMMISSION
JUL 1 1969
CONSERVATION DIVISION
Wichita, Kansas

(If additional description is necessary, use BACK of this sheet)

Name of Plugging Contractor L. J. Dreiling & Sons, Inc.
Address Route 2, Victoria, Kansas 67671

STATE OF KANSAS, COUNTY OF ELLIS, ss.
I, Leo F. Dreiling (employee of owner) or (owner or operator) of the above-described well, being first duly sworn on oath, says: That I have knowledge of the facts, statements, and matters herein contained and the log of the above-described well as filed and that the same are true and correct. So help me God.

(Signature) Leo F. Dreiling
LEO F. DREILING, ROUTE 2, VICTORIA, KANSAS 67671
(Address)



SUBSCRIBED AND SWORN to before me this 30th day of June, 1969

My commission expires September 19, 1970 Joseph A. Hess Notary Public.

L. J. DREILING AND SONS, INC.

Victoria, Kansas 67671

WELL LOG

15-101-20003-00-00

Company	Dreiling & Hiko Bell Mining & Oil Company	Sec. 25	Twp. 16	Rng. 28
	Route 2			
	Victoria, Kansas 67671			
Farm	Roth No. 1	Location	SW SE	
Total Depth	4670'	County	Lane	
Comm.	6-16-69	Comp.	6-28-69	Elevation: 2744' K. B.
				2741' D. F.
Contractor	L. J. Dreiling & Sons, Inc.			2739' G. R.
	Victoria, Kansas 67671	Production:	D & A	
	Casing Record	Cement Record		
	285' - 8 5/8"	185 sacks cement		


Figures Indicate Bottom of Formations

0'	40'	Surface Soil & Clay
40'	284'	Clay & Shale
284'	1025'	Shale
1025'	1610'	Shale & Redbed
1610'	1632'	Blaine Anhy.
1632'	1725'	Redbed & Shale
1725'	1850'	Sand
1850'	2190'	Redbed, Shale, Sand & Shells
2190'	2203'	Anhy.
2203'	3380'	Shale & Lime
3380'	3455'	Lime
3455'	3740'	Shale & Lime
3740'	4440'	Lime
4440'	4520'	Lime & Shale
4520'	4670'	Lime
4670'	T.D.	

STATE OF KANSAS)
)ss
COUNTY OF ELLIS)


RECEIVED
STATE CORPORATION COMMISSION
JUL 1 1969
CONSERVATION DIVISION
Wichita, Kansas

I, Leo F. Dreiling, of the L. J. Dreiling & Sons, Inc., upon oath states that the above and foregoing is a true and correct copy from the Daily Drilling Report from your Roth #1.


LEO F. DREILING

Subscribed and sworn to before me this 30th day of June 1969.


JOSEPH A. HESS, NOTARY PUBLIC



My commission expires: September 19, 1970