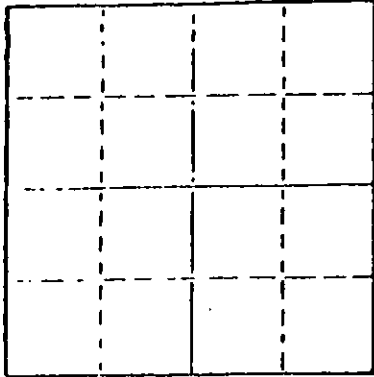


STATE OF KANSAS
STATE CORPORATION COMMISSION

WELL PLUGGING RECORD

Give All Information Completely
Make Required Affidavit
Mail or Deliver Report to
Conservation Division
State Corporation Comm.
245 North Water
Wichita, KS 67202



Locate well correctly on above
Section Plat

Lane _____ County. Sec. 15 Twp. 17S Rge. 27W E/W
Location as "NE/CNW 1/4 SW 1/4" or footage from lines _____
C SW/4 SW/4 SE/4
Lease Owner Bass Enterprises Production Co.
Lease Name Mary Majors Well No. 1
Office Address P. O. Box 2760, Midland, Texas 79702
Character of Well (Completed as Oil, Gas or Dry Hole) _____

dry hole
Date Well completed February 24, 1980
Application for plugging filed February 24, 1980
Application for plugging approved February 24, 1980
Plugging commenced February 24, 1980
Plugging completed February 25, 1980
Reason for abandonment of well or producing formation _____
dry hole

If a producing well is abandoned, date of last production _____
19

Was permission obtained from the Conservation Division or
its agents before plugging was commenced? yes

Name of Conservation Agent who supervised plugging of this well Gilbert Balthazor
Producing formation _____ Depth to top _____ Bottom _____ Total Depth of Well 4649'
Show depth and thickness of all water, oil and gas formations.


OIL, GAS OR WATER RECORDS

CASING RECORD

FORMATION	CONTENT	FROM	TO	SIZE	PUT IN	PULLED OUT
				8-5/8"	327'	--

Describe in detail the manner in which the well was plugged, indicating where the mud fluid was placed and the method or methods used in introducing it into the hold. If cement or other plugs were used, state the character of same and depth placed, from _____ feet to _____ feet for each plug set.

Mud to 650', 70 sacks cement
Mud to 300', 20 sacks cement
Mud to 40, plug, 1/4 sack hulls
10 sacks cement, 5 sacks in rathole



(If additional description is necessary, use BACK of this sheet)
Name of Plugging Contractor _____


STATE OF KANSAS COUNTY OF SEDGWICK, ss.
Donald E. Hunt (employee of owner) ~~owner~~

of the above-described well, being first duly sworn on oath, says: That I have knowledge of the facts, statements, and matters herein contained and the log of the above-described well as filed and that the same are true and correct. So help me God.

(Signature) Donald E. Hunt
Suite 250, 200 W. Douglas, Wichita, Kansas
(Address)

Subscribed and sworn to before me this 6th day of March, 19 80

My commission expires January 4, 1981
Kathleen L. Greger Notary Public.



15-101-20230-00-00

DRILLERS LOG

#1 MARY MAJORS
C SW/4 SW/4 SE/4 Section 15-17S-27W
Lane County, Kansas

OPERATOR: BASS ENTERPRISES PRODUCTION CO.
P. O. Box 2760
Midland, Texas 79702

CONTRACTOR: DUNNE-GARDNER PETROLEUM, INC.
Suite 250, 200 West Douglas
Wichita, Kansas 67202

COMMENCED: February 12, 1980

COMPLETED: February 25, 1980

CASING RECORD: Set 8-5/8" @ 327' w/200 sx

<u>FROM</u>	<u>TO</u>	<u>DESCRIPTION</u>
0	845	Shale
845	1481	Blue Shale
1481	1513	Blaine
1513	1560	Shale and lime
1560	1800	Sand w/streaks of lime
1800	2078	Shale
2078	2112	Anhydrite
2112	2645	Shale
2645	3790	Lime and shale
3790	4649	Lime
4649		Rotary total depth


STATE OF KANSAS)
) ss:
COUNTY OF SEDGWICK)

I hereby certify that the above is a true and correct log to the best of my knowledge and belief.

Donald E. Hunt
Donald E. Hunt

RECEIVED
TMT CORPORATION COMMISSION
MAR - 7 1980
CONSERVATION DIVISION
WICHITA, KANSAS

Subscribed and sworn to before me this 6th day of March, 1980.



My appointment expires:
January 4, 1981

Kathleen L. Greger
Kathleen L. Greger