

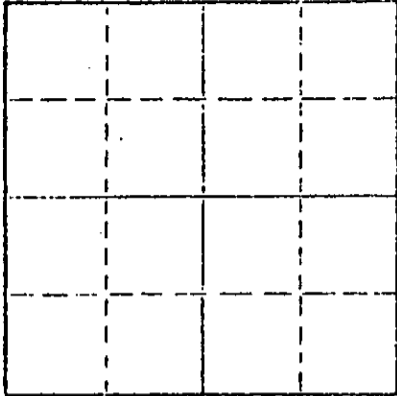
15-101-20093-00-00

STATE OF KANSAS
STATE CORPORATION COMMISSION

Give All Information Completely
Make Required Affidavit
Mail or Deliver Report to:
Conservation Division
State Corporation Commission

P. O. Box 17027
Wichita, Kansas 67217
NORTH

WELL PLUGGING RECORD



Locate well correctly on above
Section Plat

Lane _____ County, Sec. 19 Twp. 17 Rge. 27 (E) (W)
Location as "NE/CNW/SE/SW" or footage from lines N/2 NE NW
Lease Owner Thunderbird Drilling, Inc.
Lease Name Koehler Well No. 2
Office Address 7701 E. Kellogg, Wichita, Kansas 67218
Character of Well (completed as Oil, Gas or Dry Hole) Dry Hole
Date well completed 3-10-74 _____ 19____
Application for plugging filed 3-10-74 _____ 19____
Application for plugging approved 3-10-74 _____ 19____
Plugging commenced 3-10-74 _____ 19____
Plugging completed 3-10-74 _____ 19____
Reason for abandonment of well or producing formation commercial
quantities of oil not found
If a producing well is abandoned, date of last production _____ 19____
Was permission obtained from the Conservation Division or its agents before plugging was commenced? yes

Name of Conservation Agent who supervised plugging of this well Bill Nichols-Morland, Kansas
Producing formation _____ Depth to top _____ Bottom _____ Total Depth of Well 4610' Feet
Show depth and thickness of all water, oil and gas formations.

OIL, GAS OR WATER RECORDS

CASING RECORD

FORMATION	CONTENT	FROM	TO	SIZE	PUT IN	PULLED OUT
				8-5/8"	361'	

Describe in detail the manner in which the well was plugged, indicating where the mud fluid was placed and the method or methods used in introducing it into the hole. If cement or other plugs were used, state the character of same and depth placed, from _____ feet to _____ feet for each plug set.

Plug @ 935' with 70 sx.
@ 375' with 20 sx.
@ 40' with 10 sx.

RECEIVED
STATE CORPORATION COMMISSION
MAR 13 1974
CONSERVATION DIVISION
Wichita, Kansas


(If additional description is necessary, use BACK of this sheet)

Name of Plugging Contractor Rains & Williamson Oil Co., Inc.
Address 435 Page Court, 220 W. Douglas, Wichita, Kansas 67202

STATE OF KANSAS COUNTY OF SEDGWICK
Wilson Rains (employee of owner) or (owner or operator) of the above-described

well, being first duly sworn on oath, says: That I have knowledge of the facts, statements, and matters herein contained and the log of the above-described well as filed and that the same are true and correct. So help me God.

(Signature) Wilson Rains
435 Page Court, 220 W. Douglas, Wichita,
(Address) _____ Ks. 67202



Inscribed and Sworn to before me this 12th day of March, 1974
Juanita M. Green
Notary Public.

WELL LOG

15-101-20093-00-00

COMPANY Thunderbird Drilling, Inc.

SEC. 19 T. 17 R. 27

FARM Koehler

NO. 2

LOC. N/2 NE NW

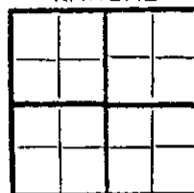
RID. NO. 4

TOTAL DEPTH 4610'

COUNTY Lane KANSAS

COMM. 2-26-74

COMP. 3-10-74



CONTRACTOR Rains & Williamson Oil Co., Inc.

CASING

20	10	
15	8	-5/8" @ 361' with 250 sx. common,
12	6	3% cc. & 2% gel.
13	5	

ELEVATION

PRODUCTION D & A

FIGURES INDICATE BOTTOM OF FORMATIONS


Clay	50
Clay and Sand	100
Shale	370
Shale, Sand, and Shale	1260
Shale	1600
Sand	1800
Shale	2072
Anhydrite	2112
Shale	2135
Shale and Lime	2945
Lime and Shale	3070
Shale and Lime	3235
Lime and Shale	3835
Lime	4540
Shale and Sand	4570
Lime	4610
<u>Rotary Total Depth</u>	<u>4610</u>

RECEIVED
STATE CORPORATION COMMISSION
MAR 13 1974
CONSERVATION DIVISION
Wichita, Kansas

State of KANSAS
County of SEDGWICK } ss:

I, Wilson Rains, President of the Rains & Williamson Oil Co., Inc.

upon oath state that the above and foregoing is a true and correct copy of the log of the Koehler #2 well.



Wilson Rains
WILSON RAINS
19 74

Juanita M. Green
NOTARY PUBLIC
Juanita M. Green

Subscribed and sworn to before me this 12th day of March 19 74

My Commission Expires: October 4, 1975