

15-101-20132-00-00

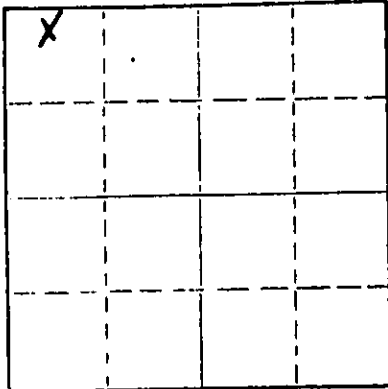
STATE OF KANSAS
STATE CORPORATION COMMISSION

Form CP-4

Give All Information Completely
Make Required Affidavit
Mail or Deliver Report to:
Conservation Division
State Corporation Commission

WELL PLUGGING RECORD

P. O. Box 17027
Wichita, Kansas 67217
NORTH



Lane _____ County. Sec. 25 Twp. 18S Rge. (E) 28 (W)
Location as "NE/CNWxSWx" or footage from lines C N2 NW NW
Lease Owner Abercrombie Drilling, Inc.
Lease Name SEIFRIED Well No. #2
Office Address 801 Union Center, Wichita, Ks. 67202
Character of Well (completed as Oil, Gas or Dry Hole) Dry Hole
Date well completed December 5 1974
Application for plugging filed (verbal) December 5 1974
Application for plugging approved (verbal) December 5 1974
Plugging commenced December 5 1974
Plugging completed December 5 1974
Reason for abandonment of well or producing formation _____

If a producing well is abandoned, date of last production 19____
Was permission obtained from the Conservation Division or its agents before plugging was commenced? Yes

Name of Conservation Agent who supervised plugging of this well Bill Nichols
Producing formation _____ Depth to top _____ Bottom _____ Total Depth of Well 4270' Feet
Show depth and thickness of all water, oil and gas formations.


OIL, GAS OR WATER RECORDS

CASING RECORD

FORMATION	CONTENT	FROM	TO	SIZE	PUT IN	PULLED OUT
				8-5/8"	295.91'	None

Describe in detail the manner in which the well was plugged, indicating where the mud fluid was placed and the method or methods used in introducing it into the hole. If cement or other plugs were used, state the character of same and depth placed, from _____ feet to _____ feet for each plug set.

1st Plug Set @ 950' with 70 sx.
2nd Plug Set @ 310' with 20 sx.
3rd Plug Set @ 40' with 10 sx.



(If additional description is necessary, use BACK of this sheet)
Name of Plugging Contractor Abercrombie Drilling, Inc.
Address 801 Union Center, Wichita, Kansas 67202

STATE OF KANSAS COUNTY OF SEDGWICK ss.
Jerry A. Langrehr, V.P. (employee of owner) or (owner or operator) of the above-described well, being first duly sworn on oath, says: That I have knowledge of the facts, statements, and matters herein contained and the log of the above-described well as filed and that the same are true and correct. So help me God.

(Signature) Jerry A. Langrehr
801 Union Center, Wichita, Kansas 67202 (Address)



April 8, 1978

Nancy E. Haner
Nancy E. Haner Notary Public.

KANSAS DRILLERS LOG

S. 25 T. 18 R. 28 ^N/_W

API No. 15 — 101 — 20,132-00-00
County Number

Loc. C N2 NW NW

County Lane

Operator
A. L. Abercrombie, Inc.

Address
801 Union Center Wichita, Kansas 67202

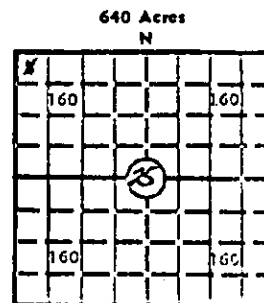
Well No. #2 Lease Name
Seifried

Footage Location
330 feet from (N) XXX line 660 feet from XX (W) line

Principal Contractor Abercrombie Drilling, Inc. Geologist Orlin R. Phelps

Spud Date November 24, 1974 Total Depth 4270' P.B.T.D.

Date Completed December 5, 1974 Oil Purchaser
None



Locate well correctly
 Elev.: Gr. 2653'

DF 2655' KB 2657'

CASING RECORD

Report of all strings set — surface, intermediate, production, etc.

Purpose of string	Size hole drilled	Size casing set (in O.D.)	Weight lbs/ft.	Setting depth	Type cement	Socks	Type and percent additives
Surface	12-1/4"	8-5/8"		295.91	Sunset	200 Sx.	

LINER RECORD

PERFORATION RECORD

Top, ft.	Bottom, ft.	Sacks cement	Shots per ft.	Size & type	Depth interval

Size	Setting depth	Packer set at

ACID, FRACTURE, SHOT, CEMENT SQUEEZE RECORD

Amount and kind of material used	Depth interval treated

INITIAL PRODUCTION

Date of first production	Producing method (flowing, pumping, gas lift, etc.)				
RATE OF PRODUCTION PER 24 HOURS	Oil	Gas	Water	Gas-oil ratio	CFPB
	bbls.	MCF	bbls.		
Disposition of gas (vented, used on lease or sold)			Producing interval (s)		

RECEIVED
 STATE CORPORATION COMMISSION
 DEC 12 1974
 CONSERVATION DIVISION
 WICHITA, KANSAS

INSTRUCTIONS: As provided in KCC Rule 82-2-125, within 90 days after completion of a well, one completed copy of this Drillers Log shall be transmitted to the State Geological Survey of Kansas, 4150 Monroe Street, Wichita, Kansas 67209. Copies of this form are available from the Conservation Division, State Corporation Commission, 3830 So. Meridian (P.O. Box 17027), Wichita, Kansas 66217. Phone AC 316-522-2206. If confidential custody is desired, please note Rule 82-2-125. Drillers Logs will be on open file in the Oil and Gas Division, State Geological Survey of Kansas, Lawrence, Kansas 66044.

Operator A. L. Abercrombie, Inc.		DESIGNATE TYPE OF COMP.: OIL, GAS, DRY HOLE, SWDW, ETC.:
Well No. #2	Lease Name SEIFRIED	DRY HOLE
S 25 T 18S R 28 W		

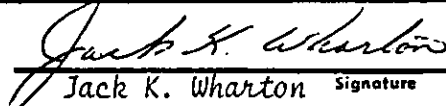
WELL LOG

Show all important zones of porosity and contents thereof; cored intervals, and all drill-stem tests, including depth interval tested, cushion used, time tool open, flowing and shut-in pressures, and recoveries.

SHOW GEOLOGICAL MARKERS, LOGS RUN, OR OTHER DESCRIPTIVE INFORMATION.

FORMATION DESCRIPTION, CONTENTS, ETC.	TOP	BOTTOM	NAME	DEPTH
SAND & SHALE	0	303	ELECTRIC LOG TOPS:	
SHALE	303	875	Anhydrite	2030
SHALE & SAND	875	2029	Heebner	3880
ANHYDRITE	2029	2063	Toronto	3902
SHALE	2063	2805	Lansing	3920
SHALE & LIME	2805	3080	ELTD	4274
LIME & SHALE	3080	3645		
SHALE & LIME	3645	3732		
LIME & SHALE	3732	3885		
LIME	3885	4270		
ROTARY TOTAL DEPTH		4270		
<p>DST #1 (4162-4171) 30", 45", 90", 60" Recovered 120' SOCM and 90' SOCW. IFP 35#; FFP 94#; IBHP 1078#; FBHP 1078#.</p> <p>DST #2 (4222-4242) 30", 45", 90", 60" Recovered 60" Muddy Water. IFP 23#-29#; IBHP 1241#; FFP 35#-47#; FBHP 1241#.</p> <p>D & A: 1st Plug Set @ 950' with 70 sx. 2nd Plug Set @ 310' with 20 sx. 3rd Plug Set @ 40' with 10 sx.</p>				

USE ADDITIONAL SHEETS, IF NECESSARY, TO COMPLETE WELL RECORD.

Date Received	 Jack K. Wharton Signature Geologist
	Title December 11, 1974
	Date