

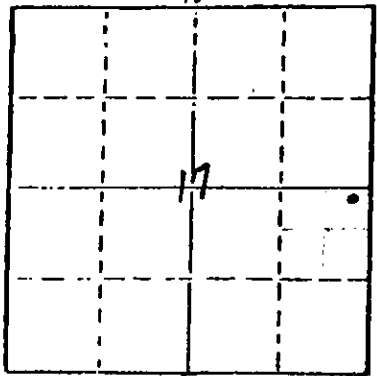
15-101-20587-00-00

STATE OF KANSAS
STATE CORPORATION COMMISSION

WELL PLUGGING RECORD

Give All Information Completely
Make Required Affidavit
Mail or Deliver Report to
Conservation Division
State Corporation Comm.
245 North Water
Wichita, KS 67202

Lane _____ County. Sec. 17 Twp. 16S Rge. 27W E/W
Location as "NE/CNW $\frac{1}{4}$ SW $\frac{1}{4}$ " or footage from lines _____
NE NE SE
Lease Owner Beren Corporation
Lease Name # 1 Caughron Well No. 1
Office Address 970 Fourth Financial Center, Wichita, KS 67202
Character of Well (Completed as Oil, Gas or Dry Hole) _____
DRY HOLE
Date Well completed 12-18-19 81
Application for plugging filed 12-18-19 81
Application for plugging approved 12-18-19 81
Plugging commenced 12-18-19 81
Plugging completed 12-18-19 81
Reason for abandonment of well or producing formation _____



Locate well correctly on above
Section Plat

If a producing well is abandoned, date of last production 19 _____
D & A

Was permission obtained from the Conservation Division or
its agents before plugging was commenced? YES

Name of Conservation Agent who supervised plugging of this well Steve Durant
Producing formation _____ Depth to top _____ Bottom _____ Total Depth of Well 4606'
Show depth and thickness of all water, oil and gas formations.

OIL, GAS OR WATER RECORDS

CASING RECORD

FORMATION	CONTENT	FROM	TO	SIZE	PUT IN	PULLED OUT
		0	368	8 5/8	365	0

Describe in detail the manner in which the well was plugged, indicating where the mud fluid
was placed and the method or methods used in introducing it into the hold. If cement or other
plugs were used, state the character of same and depth placed, from _____ feet to
_____ feet for each plug set.

4606' T.D. Bottom Plug @ 900' with 70 Sacks 50-50 Pos Mix
2nd Plug @ 360' with 40 Sacks " " "
Solid Plug @ 40' with 10 Sacks " " "
5 Sacks in Rathole

Plug Down @ 7:30 P.M. 12-18-81

(If additional description is necessary, use BACK of this sheet)

Name of Plugging Contractor Blue Goose Drilling Company, Inc.

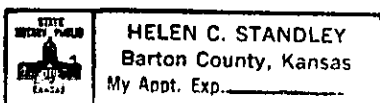
STATE OF KANSAS COUNTY OF BARTON, ss.
George E. Miller, Jr. (employee of owner) or (owner or operator)
of the above-described well, being first duly sworn on oath, says: That I have knowledge of
the facts, statements, and matters herein contained and the log of the above-described well
as filed and that the same are true and correct. So help me God.

(Signature) George E. Miller Jr.
P.O. Box 1413 Great Bend, KS 67530
(Address)

SUBSCRIBED AND SWORN TO before me this 22nd day of December, 19 81

My commission expires 12-8-83

Helen C. Standley
Helen C. Standley, Notary Public.



12-28-81

15-101-20587-00-00

WELL LOG

CAUGHRON # 1
NE NE SE Sec 17-16S-27W
Lane County, Kansas

NAME OF OPERATOR: Beren Corporation
970 Fourth Financial Center
Wichita, KS 67202

DATE COMPLETED: 12-18-81

FROM	TO	
0	2890	Shale
2890	3590	Shale and Lime
3590	4330	Lime
4330	4515	Lime and Shale
4515	4606	Lime
4606		T.D.


STATE OF KANSAS

COUNTY OF BARTON ss

George E. Miller, Jr., President of Blue Goose Drilling Company, Inc. being first duly sworn on oath says: That I have knowledge of the facts, statements and matters herein contained and the log of the above described well as filed and that the same are true and correct.

George E. Miller, Jr.
George E. Miller, Jr.

Subscribed and sworn before me this 22nd Day of December 1981.



Helen C. Standley
Helen C. Standley, Notary Public

My Commission Expires: 12-8-83