

STATE OF KANSAS
STATE CORPORATION COMMISSION
200 Colorado Derby Building
Wichita, Kansas 67202

WELL PLUGGING RECORD
K.A.R.-82-3-117

API NUMBER 15-101-21,665-00-00

LEASE NAME Starr

WELL NUMBER 1

1400 Ft. from S Section Line

820 Ft. from E Section Line

SEC. 23 TWP. 19S RGE. 28 (E/W or W)

COUNTY Lane

Date Well Completed 11/3/93

Plugging Commenced 11/3/93

Plugging Completed 11/3/93

LEASE OPERATOR General Atlantic Resources, Inc.

ADDRESS 410 17th St., Suite 1400, Denver, CO 80202

PHONE# (303) 573-5100 OPERATORS LICENSE NO. 09282

Character of Well D+A

(Oil, Gas, D&A, SWD, Input, Water Supply Well)

The plugging proposal was approved on 11-3-93 (date)

by Steve Pfeifer (KCC District Agent's Name).

Is ACO-1 filed? No If not, Is well log attached? Yes

Producing Formation _____ Depth to Top _____ Bottom _____ T.D. 4730'

Show depth and thickness of all water, oil and gas formations.

OIL, GAS OR WATER RECORDS

CASING RECORD

Formation	Content	From	To	Size	Put in	Pulled out
				8-5/8"	268'	-0-

Describe in detail the manner in which the well was plugged, indicating where the mud fluid was placed and the method or methods used in introducing it into the hole. If cement or other plugs were used, state the character of same and depth placed, from feet to feet each set.

Mud laden fluid 4730'-2140' 40 sks cement @ 290'

50 sks cement @ 2140' 10 sks cement @ 40'

80 sks cement @ 1250' 10 sks in mousehole

50 sks cement @ 650' 15 sks in rathole

(If additional description is necessary, use BACK of this form.)

Name of Plugging Contractor Emphasis Oil Operations License No. 750

Address P. O. Box 506, Russell, KS 67665-0506

NAME OF PARTY RESPONSIBLE FOR PLUGGING FEES: General Atlantic Resources, Inc.

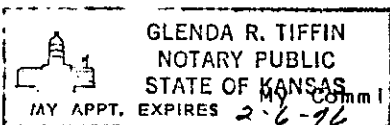
STATE OF KANSAS COUNTY OF RUSSELL, ss.

Kyle B. Branum (Employee of Operator) or (Operator) of above-described well, being first duly sworn on oath, says: That I have knowledge of the facts, statements, and matters herein contained and the log of the above-described well as filed that the same are true and correct, so help me God.

(Signature) [Signature]
Kyle B. Branum

(Address) Box 506, Russell, KS 67665-0506

SUBSCRIBED AND SWORN TO before me this 9th day of November, 1993



[Signature]
Glenda R. Tiffin, Notary Public

15-101-21665-00-00

EMPHASIS OIL OPERATIONS
A Division of N-B Company, Inc.
P. O. BOX 506
RUSSELL, KS 67665

DRILLERS LOG

OPERATOR: General Atlantic Resources, Inc.
410 17th St., Suite 1400
Denver, Colorado 80202

CONTRACTOR: Emphasis Oil Operations
Box 506
Russell, KS 67665

LEASE: Starr

WELL #1

LOCATION: NE NW NW
Section 23-19S-28W
Lane County, Kansas

LOGGERS TOTAL DEPTH: 4729'

ROTARY TOTAL DEPTH: 4730'

COMMENCED: 10/25/93

CASING: 8-5/8" @ 268' w/160 sks cement

ELEVATION: 2765' K.B.

COMPLETED: 11/3/93

STATUS: Dry Hole


DEPTHS & FORMATIONS

(All measurements from K.B.)

Sand & Shale	270'	Lime & Shale	4395'
Shale	1855'	Marmaton	4495'
Anhydrite	2111'	Ft. Scott	4585'
Shale	2140'	Lime & Shale	4628'
Lime & Shale	3660'	Mississippi	4674'
Lansing-Kansas City	4056'	R.T.D.	4730'

STATE OF KANSAS)
) ss
COUNTY OF RUSSELL)

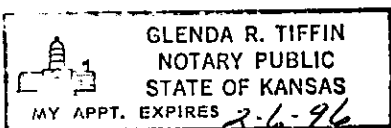
Kyle B. Branum, of Emphasis Oil Operations, states that the above and foregoing is a true and correct log of the above captioned well, to the best of his knowledge.




Kyle B. Branum

Subscribed and sworn to before me on November 9, 1993.

My commission expires: February 6, 1996.





Glenda R. Tiffin, Notary Public

RECEIVED
STATE CORPORATION COMMISSION

NOV 12 1993
11-12-1993
CONSERVATION DIVISION
Wichita, Kansas