

15-101-20040-00-01

STATE OF KANSAS
STATE CORPORATION COMMISSION
CONSERVATION DIVISION
500 INSURANCE BUILDING
212 NORTH MARKET
WICHITA 2, KANSAS

RECEIVED
Form 68
STATE CORPORATION COMMISSION
SEP 17 1973
CONSERVATION DIVISION
WICHITA, KANSAS

WELL PLUGGING APPLICATION FORM
File One Copy

Lease Owner Thunderbird Drilling, Inc.
(Applicant)
Address 7701 E. Kellogg, P. O. Box 18407, Wichita, Kansas 67218

Lease (Farm Name) Fink "B" Well No. 1

Well Location SE NE SE Sec. 24 Twp. 16S Rge. 27 (E) (W) X

County Lane Field Name (If any) Prairie Ridge SW

Total Depth 2114 Oil Well Gas Well Input Well SWD Well D & A x

Was well log filed with application? no If not, explain: Hershberger drilled well. Thunderbird set 5 1/2" casing @ 2114' for SWD. Well was not completed as SWD.

We propose to fill casing with mud spot 15 sx plug @ 300', 10 sx plug in surface

Date and hour plugging is desired to begin Approx. 8:30 A.M. 9-26-73


Plugging of the well will be done in accordance with the Rules and Regulations of the State Corporation Commission.

Name of the person on the lease in charge of well owner Ken Fortner
Address P. O. Box 97, Ellinwood, Ks.

Plugging Contractor unknown at this time License No.
Address

Invoice covering assessment for plugging this well should be sent to Thunderbird Drilling, Inc.
Address P. O. Box 18407, Wichita, Kansas 67218

and payment will be guaranteed by applicant.

Signed: 
Applicant or Acting Agent

Date: September 14, 1973



State Corporation Commission

CONSERVATION DIVISION

(Oil, Gas and Water)

P. O. Box 17027 3830 S. Meridian
WICHITA, KANSAS 67217

September 17, 1973

WELL PLUGGING AUTHORITY

Well No.	1
Lease	Fink "B"
Description	SE NE SE 24-16-27W
County	Lane
Total Depth	4554'
Plugging Contractor	?

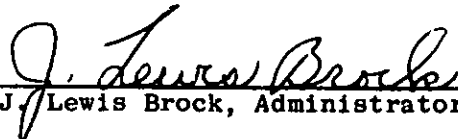
Thunderbird Drilling, Inc.
P. O. Box 18407
Wichita, Kansas 67218

Gentlemen:

This is your authority to plug the above subject well in accordance with the Rules and Regulations of the State Corporation Commission.

This authority is void after 90 days from the above date.

Yours very truly,


J. Lewis Brock, Administrator

Mr. W. L. Nichols Box 157 Morland, Kansas 67650
is hereby assigned to supervise the plugging of the above named well.

15-101-20040-00-01

DRILLERS LOG

FINK "B" NO. 1


CASING RECORD:	OPERATOR: Hershberger Explorations	DESCRIPTION:
8-5/8" @ 304' w/215 sax cement	CONTRACTOR: Sage Drilling Co.	SE NE SE Sec. 24-16S-27W Lane Co., Kansas
TOTAL DEPTH: 4554'	COMMENCED: October 3, 1972	ELEVATION: 2676KB
	COMPLETED: October 13, 1972	

<u>FORMATION</u>	<u>FROM</u>	<u>TO</u>	<u>REMARKS</u>
Surface Soil, Sand & Shale	0	309	
Shale	309	400	
Shale & Sand	400	1375	
Shale	1375	1494	
Anhydrite	1494	1528	
Shale & Lime	1528	2157	
Shale & Shells	2157	2440	
Shale & Lime	2440	2652	
Lime	2652	2750	
Lime & Shale	2750	4020	
Lime	4020	4554	5 1/2" set @ 2119' w/380 sax cement

I certify that this is a true and correct copy of the above log to the best of my knowledge.

SAGE DRILLING CO., INC.

By Clarence Michael
Clarence Michael



and sworn to before me this 17th day of October, 1972.

Louise K. Whitted
Louise K. Whitted, Notary Public

My commission expires:
November 26, 1974.