

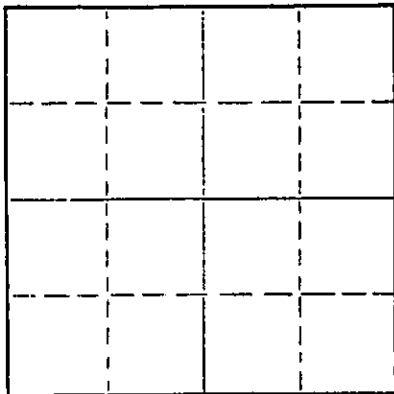
15-101-20153-00-00

STATE OF KANSAS
STATE CORPORATION COMMISSION

Form CP-4

Give All Information Completely
Make Required Affidavit
Mail or Deliver Report to:
Conservation Division
State Corporation Commission
P. O. Box 17027
Wichita, Kansas 67217
NORTH

WELL PLUGGING RECORD



Locate well correctly on above
Section Plat

Lane _____ County. Sec. 12 Twp. _____ Rge. 19 (E) 28W (W)
Location as "NE/CNW/SW" or footage from lines _____ C SW NW
Lease Owner Donald C. Slawson
Lease Name Truax 'A' Well No. 1
Office Address 408 120 Bldg. Wichita, Ks. 67202
Character of Well (completed as Oil, Gas or Dry Hole) Dry Hole
Date well completed September 13, 1975 19
Application for plugging filed September 13, 1975 19
Application for plugging approved September 13, 1975 19
Plugging commenced September 13, 1975 19
Plugging completed September 13, 1975 19
Reason for abandonment of well or producing formation _____
Dry Hole
If a producing well is abandoned, date of last production _____ 19
Was permission obtained from the Conservation Division or its agents before plugging was commenced? Yes

Name of Conservation Agent who supervised plugging of this well W. L. Nichols, Morland, Ks.
Producing formation _____ Depth to top _____ Bottom _____ Total Depth of Well 4665 Feet
Show depth and thickness of all water, oil and gas formations.

OIL, GAS OR WATER RECORDS

CASING RECORD

| FORMATION | CONTENT | FROM | TO | SIZE | PUT IN | PULLED OUT |
|-----------|----------|------|----|------|----------|------------|
| 8 5/8" | 285 feet | | | | 293 feet | |
| | | | | | | |
| | | | | | | |
| | | | | | | |
| | | | | | | |
| | | | | | | |

Describe in detail the manner in which the well was plugged, indicating where the mud fluid was placed and the method or methods used in introducing it into the hole. If cement or other plugs were used, state the character of same and depth placed, from _____ feet to _____ feet for each plug set.

1st plug set at 1150' w/70 sx
2nd plug set at 290' w/20 sx
3rd plug set at 40' w/10 sx

09-22-1975

(If additional description is necessary, use BACK of this sheet)
Name of Plugging Contractor Slawson Drlg. Co., Inc.
Address 408 120 Bldg. Wichita, Ks. 67202


STATE OF Kansas, COUNTY OF Sedgwick, ss.
James C. Remsberg (employee of owner) or (owner/operator) of the above-described well, being first duly sworn on oath, says: That I have knowledge of the facts, statements, and matters herein contained and the log of the above-described well as filed and that the same are true and correct. So help me God.

(Signature)

James C. Remsberg

SUBSCRIBED AND SWORN to before me this 17th day of September, 1975

My commission expires _____



Dolores B. Coady

Notary Public.

15-101-20153-00-00

WELL LOG

OPERATOR: Donald C. Slawson
408 120 Bldg.
Wichita, Kansas 67202

LEASE: #1 Truax 'A'
C SW NW Sec. 12-19-28W
Lane County, Kansas

CONTRACTOR: Slawson Drilling Company, Inc.

COMMENCED: September 4, 1975

COMPLETED: September 13, 1975

CASING: 8 5/8" @ 292' w/175 sx

TOTAL DEPTH: 4665'

| | |
|-------------|----------------|
| 0 - 300 | Clay & Shale |
| 300 - 550 | Shale |
| 550 - 1609 | Shale & Shells |
| 1609 - 1830 | Sand |
| 1830 - 2125 | Shale & Shells |
| 2125 - 2139 | Anhydrite |
| 2139 - 2612 | Shale & Lime |
| 2612 - 4140 | Lime & Shale |
| 4140 - 4665 | Lime |
| 4665 | RTD |


09-22-1975

STATE OF KANSAS)
COUNTY OF SEDGWICK) SS.

I, JAMES C. REMSBERG, Of the Slawson Drilling Company, Inc. upon oath state that the above and foregoing is a true and correct copy of the log of the #1 Truax 'A' well.


JAMES C. REMSBERG

Subscribed and sworn to before me this 17th day of September, 1975


Dolores B. Coady, Notary Public

My Commission Expires: 