


15-135-20735-00-00

STATE OF KANSAS
STATE CORPORATION COMMISSION

Form CP-4

WELL PLUGGING RECORD

Give All Information Completely
Make Required Affidavit
Mail or Deliver Report to:
Conservation Division
State Corporation Commission
P. O. Box 17027
Wichita, Kansas 67217



Locate well correctly on above
Section Plat

Ness County. Sec. 5 Twp. 16S Rge. 21W (XX) (XX)
Location as "NE/CNW&SW" or footage from lines SE SW
Lease Owner The National Oil Company
Lease Name Zeller Well No. 1
Office Address Suite 550, O.W. Garvey Bldg., Wichita, Ks. 67202
Character of Well (completed as Oil, Gas or Dry Hole) Dry Hole
Date well completed April 26, 1973
Application for plugging filed Verbal Application
Application for plugging approved Verbal Approval 19
Plugging commenced April 26, 1973
Plugging completed April 26, 1973
Reason for abandonment of well or producing formation _____

If a producing well is abandoned, date of last production _____ 19____
Was permission obtained from the Conservation Division or its agents before plugging was commenced? Yes

Name of Conservation Agent who supervised plugging of this well Leo F. Massey
Producing formation _____ Depth to top _____ Bottom _____ Total Depth of Well 4,340 Feet
Show depth and thickness of all water, oil and gas formations.

OIL, GAS OR WATER RECORDS

CASING RECORD

FORMATION	CONTENT	FROM	TO	SIZE	PUT IN	PULLED OUT
				8-5/8"	252'	None

RECEIVED
STATE CORPORATION COMMISSION
MAY 3 1973
CONSERVATION DIVISION
Wichita, Kansas

Describe in detail the manner in which the well was plugged indicating where the mud fluid was placed and the method or methods used in introducing it into the hole. If cement or other plugs were used, state the character of same and depth placed, from _____ feet to _____ feet for each plug set.

Filled hole with heavy rotary mud from 4,340 feet (rotary total depth) to 600 feet.
Set plug at 600 feet and cemented with 70 sacks cement.
Filled hole with heavy rotary mud from 600 feet to 240 feet.
Set plug at 240 feet and cemented with 20 sacks cement.
Filled hole with heavy rotary mud from 240 feet to 40 feet.
Set solid plug at 40 feet and cemented to cellar with 10 sacks cement, 2 sacks cement in rathole.
Plugging operations accomplished utilizing Halliburton Oilwell Cementing pump truck through 4 1/2 inch drill pipe.


(If additional description is necessary, use BACK of this sheet)

Name of Plugging Contractor H-30, Inc.
Address 200 North Main, Wichita, Kansas 67202

STATE OF Kansas, COUNTY OF Sedgwick, ss.
Dean Britting, Agent (EMPLOYEE of owner) (X) (OWNER of well)

well, being first duly sworn on oath, says: That I have knowledge of the facts, statements, and matters herein contained and the log of the above-described well as filed and that the same are true and correct. So help me God.

(Signature) Dean Britting
200 No. Main, Wichita, Kansas 67202
(Address)



Subscribed and sworn to before me this 2nd day of May, 19 73
Elsie Willison
Notary Public.
June 30, 1974

KANSAS GEOLOGICAL SOCIETY
 KANSAS WELL LOG BUREAU - KANSAS WELL SAMPLE BUREAU
 KANSAS GEOLOGICAL SOCIETY BUILDING
 508 EAST MURDOCK - WICHITA, KANSAS

COMPANY **The National Oil Company**

SEC. 5 T. 16S R. 21W

FARM **Zeller**

NO. **1 15-135-20735-00-00**

LOC. **SE SW**

TOTAL DEPTH **4,340'**

COUNTY **Ness**

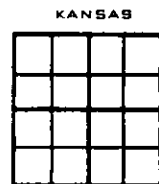
COMM. **April 17, 1973**

COMP. **April 26, 1973**

SHOT OR TREATED

CONTRACTOR **H-30, Inc.**

ISSUED



CASING

20	10	
15	8-5/8"	252' cemented w/175 sxs cement ELEVATION 2,376 KB
12	6	
13	5	

PRODUCTION

FIGURES INDICATE BOTTOM OF FORMATIONS

Top Soil and Shale	262'
Shale	1,080'
Sand	1,240'
Sand and Shale	1,535'
Shale and Shells	1,695'
Anhydrite	1,735'
Shale	1,890'
Shale and Lime	2,415'
Lime and Shale	3,200'
Shale and Lime	3,345'
Lime and Shale	3,505'
Lime	4,290'
Lime, Shale and Chert	4,330'
Lime	4,340'
Rotary Total Depth	4,340'

RECEIVED
 STATE CORPORATION COMMISSION
 MAY 3 1973
 05-03-1973
 CONSERVATION DIVISION
 Wichita, Kansas

I hereby certify the above and foregoing to be a true and correct log of the above described well as shown by the drilling reports.


H-30, INC.

Dean Britting

 Dean Britting

State of Kansas }
 County of Sedgwick } ss:

Subscribed and Sworn to before me a Notary Public in and for said county and state this 2nd. day of May, 1973.



Elsie Willison

 Elsie Willison - Notary Public

My Commission Expires:

June 30, 1974