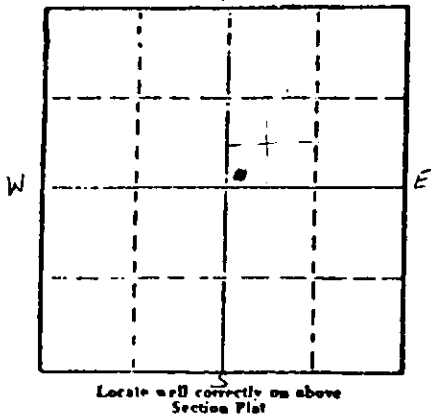


STATE OF KANSAS
STATE CORPORATION COMMISSION

WELL PLUGGING RECORD

Give All Information Completely
Make Required Affidavit
Mail or Deliver Report to
Conservation Division
State Corporation Comm.
245 North Water
Wichita, KS 67202



Lane _____ County. Sec. 13 Twp. 19S Rge. 28W XYW
Location as "NE/CNW $\frac{1}{4}$ SW $\frac{1}{4}$ " or footage from lines _____
SW SW NE

Lease Owner DaMar Resources Inc. #9067

Lease Name Maughlin Well No. 1

Office Address Box 70 Hays, KS 67601

Character of Well (Completed as Oil, Gas or Dry Hole) _____
Dry Hole

Date Well completed 1-27- 19 84

Application for plugging filed 1-27- 19 84

Application for plugging approved 1-27- 19 84

Plugging commenced 1-27- 19 84

Plugging completed 1-27- 19 84

Reason for abandonment of well or producing formation _____
Dry Hole

If a producing well is abandoned, date of last production _____
19

Was permission obtained from the Conservation Division or its agents before plugging was commenced? YES

Name of Conservation Agent who supervised plugging of this well Richard Lacy
Producing formation _____ Depth to top _____ Bottom _____ Total Depth of Well 4650'
Show depth and thickness of all water, oil and gas formations.

OIL, GAS OR WATER RECORDS

CASING RECORD

FORMATION	CONTENT	FROM	TO	SIZE	PUT IN	PULLED OUT
Surface		0	263'	8 5/8	261'	0

Describe in detail the manner in which the well was plugged, indicating where the mud fluid was placed and the method or methods used in introducing it into the hold. If cement or other plugs were used, state the character of same and depth placed, from _____ feet to _____ feet for each plug set.

4650' T.D. 175 Sacks 60-40 Posmix 3% cc 2% Gel
1st Plug @ 2000' with 50 Sacks
2nd Plug @ 1260' with 50 Sacks
3rd Plug @ 310' with 50 Sacks
Solid Bridge & Plug @ 40' with 10 Sacks
Circulated thru jointed drill pipe in Rathole 15 Sacks
Plug down 10:15 P.M. 1-17-84 Sun Cement
Richard Lacy State Plugger

(If additional description is necessary, use BACK of this sheet)

Name of Plugging Contractor Blue Goose Drilling Company, Inc. # 5104 Expires 6-30-84


STATE OF KANSAS COUNTY OF BARTON, ss.
George E. Miller, Jr. (employee of owner) or (owner or operator)
of the above-described well, being first duly sworn on oath, says: That I have knowledge of the facts, statements, and matters herein contained and the log of the above-described well as filed and that the same are true and correct. So help me God.

(Signature) George E. Miller, Jr.
P.O. Box 1413 Great Bend, KS 67530
(Address)

SUBSCRIBED AND SWORN TO before me this 3rd day of February, 19 84

Helen C. Standley
Helen C. Standley Notary Public.

My commission expires 12-8-87



RECEIVED
STATE CORPORATION COMMISSION
FEB 10 1984
2-10-84
CONSERVATION DIVISION
Wichita, Kansas

WELL LOG

MAUGHLIN # 1
SW SW NE Section 13-19S-28W
Lane County, KS

OPERATOR: DaMar Resources Inc. # 9067
P.O. Box 70
Hays, Kansas 67601

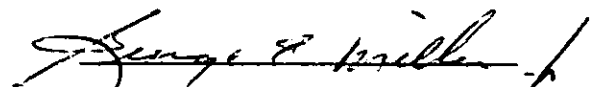
DATE COMPLETED: 1-27-84

FROM	TO	
0	410	Sand and Shale
410	1200	Shale
1200	2240	Shale and Sand
2240	2645	Shale
2635	4362	Shale and Lime
4362	4410	Lime
4410	4544	Lime and Shale
4544	4650	Lime

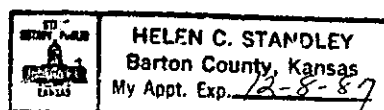
STATE OF KANSAS


COUNTY OF BARTON ss

George E. Miller, Jr., President of Blue Goose Drilling Company, Inc., being first duly sworn on oath says: That I have knowledge of the facts, statements and matters herein contained and the log of the above described well as filed and that the same are true and correct.


George E. Miller, Jr.

Subscribed and sworn before me this 3rd Day of February 1984.




Helen C. Standley, Notary Public

My Commission Expires: 12-8-87

RECEIVED
STATE CORPORATION COMMISSION

FEB 10 1984

CONSERVATION DIVISION
Wichita, Kansas