

STATE OF KANSAS
STATE CORPORATION COMMISSION

15101-20305-0000

WELL PLUGGING RECORD

Give All Information Completely
Make Required Affidavit
Mail or Deliver Report to
Conservation Division
State Corporation Comm.
245 North Water
Wichita, KS 67202

Lane _____ County. 18 Twp. 19S Rge. 28 N/W
Location as "NE/CNW/SW" or footage from lines _____
C SW NW

Lease Owner DANE G HANSEN TRUST

Lease Name RILEY Well No. 1

Office Address Logan, KS 67646

Character of Well (Completed as Oil, Gas or Dry Hole) _____
Dry Hole

Date Well completed 4/8/78 19

Application for plugging filed 4/8 1978

Application for plugging approved 4/8 1978

Plugging commenced 4/8 1978

Plugging completed 4/8 1978

Reason for abandonment of well or producing formation _____
Too low structurally

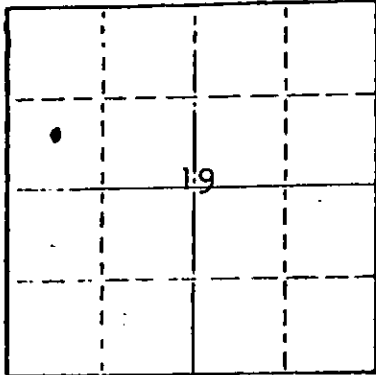
If a producing well is abandoned, date of last production _____
19

Was permission obtained from the Conservation Division or
its agents before plugging was commenced? Yes

Name of Conservation Agent who supervised plugging of this well Gilbert Balthazor

Producing formation _____ Depth to top _____ Bottom _____ Total Depth of Well 4590

Show depth and thickness of all water, oil and gas formations.



Locate well correctly on above
Section Plat

OIL, GAS OR WATER RECORDS

CASING RECORD

FORMATION	CONTENT	FROM	TO	SIZE	PUT IN	PULLED OUT
				8 5/8"	246.11	None

Describe in detail the manner in which the well was plugged, indicating where the mud fluid was placed and the method or methods used in introducing it into the hold. If cement or other plugs were used, state the character of same and depth placed, from _____ feet to _____ feet for each plug set.

Filled with heavy mud to 900'. Set
plug. Put in 70 sacks cement. Filled
with heavy mud to 240'. Set Plug.
Put in 20 sacks. Filled with heavy
mud up to 40'. Set plug. Filled
to top with 50 50 Pozmix & 6% Gel.

RECEIVED
APR 26 1978
4-26-78
STATE CORPORATION COMMISSION
CONSERVATION DIVISION
Wichita, Kansas

(If additional description is necessary, use BACK of this sheet)

Name of Plugging Contractor C G Drilling Co., Inc.

STATE OF KANSAS COUNTY OF SEDGWICK ss.
G F Galloway (employee of owner) or (owner or operator) of the above-described

well, being first duly sworn on oath, says: That I have knowledge of the facts, statements, and matters herein contained and the log of the above-described well as filed and that the same are true and correct. So help me God.


(Signature) G F Galloway

1107 Douglas Bldg.
(Address)

Subscribed and Sworn to before me this 13th day of April, 19 78


My commission expires March 3, 1980

Debra L. Heersche
Debra Heersche Notary Public.



KANSAS DRILLERS LOG

API No. 15 — 101 — 20305-0000
County Number

S.18 T.19S R.28 

Loc. C SW NW

County LANE

Operator
DANE G HANSEN TRUST

Address
P O BOX 187, LOGAN, KS 67646

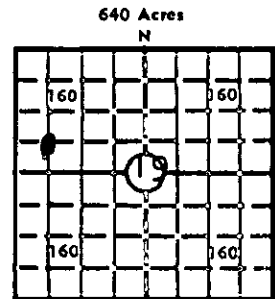
Well No. 1 Lease Name RILEY

Footage Location
1980 feet from (N) line 660 feet from (E) (W) line

Principal Contractor **C-G DRILLING CO., INC** Geologist **Robert Gebhart**

Spud Date 3/30/78 Total Depth 4590 P.B.T.D.

Date Completed 4/8/78 Oil Purchaser



Elev.: Gr. _____

DF _____ KB 2807

CASING RECORD

Report of all strings set — surface, intermediate, production, etc.

Purpose of string	Size hole drilled	Size casing set (in O.D.)	Weight lbs./ft.	Setting depth	Type cement	Sacks	Type and percent additives
Surface	12 1/4"	8 5/8"	28#	246.11'	COMMON	185	2% Gel 3% CC

LINER RECORD

PERFORATION RECORD

Top, ft.	Bottom, ft.	Sacks cement	Shots per ft.	Size & type	Depth interval

TUBING RECORD

Size	Setting depth	Packer set at

ACID, FRACTURE, SHOT, CEMENT SQUEEZE RECORD

Amount and kind of material used	Depth interval treated

RECEIVED
 STATE CORPORATION COMMISSION

APR 26 1978

INITIAL PRODUCTION

Date of first production		Producing method (flowing, pumping, gas lift, etc.)			
RATE OF PRODUCTION PER 24 HOURS	Oil	Gas	Water	Gas-oil ratio	CFPB
	bbls.	MCF	bbls.		
Disposition of gas (vented, used on lease or sold)			Producing interval(s)		

INSTRUCTIONS: As provided in KCC Rule 82-2-125, within 90 days after completion of a well, one completed copy of this Drillers Log shall be transmitted to the State Geological Survey of Kansas, 4150 Monroe Street, Wichita, Kansas 67209. Copies of this form are available from the Conservation Division, State Corporation Commission, 3830 So. Meridian (P.O. Box 17027), Wichita, Kansas 66217. Phone AC 316-522-2206. If confidential custody is desired, please note Rule 82-2-125. Drillers Logs will be on open file in the Oil and Gas Division, State Geological Survey of Kansas, Lawrence, Kansas 66044.

Operator **DANE G HANSEN TRUST** DESIGNATE TYPE OF COMP.: OIL, GAS, DRY HOLE, SWDW, ETC.: **DRY HOLE**

Well No. **#1** Lease Name **RILEY**

s **18** T **19S** R **28** W

WELL LOG

Show all important zones of porosity and contents thereof; cored intervals, and all drill-stem tests, including depth interval tested, cushion used, time tool open, flowing and shut-in pressures, and recoveries.

SHOW GEOLOGICAL MARKERS, LOGS RUN, OR OTHER DESCRIPTIVE INFORMATION.

FORMATION DESCRIPTION, CONTENTS, ETC.	TOP	BOTTOM	NAME	DEPTH
LIME	0	256		
SAND & SHALE	256	810		
SHALE	810	1670		
SAND	1670	1910		
SHALE	1910	2149		
ANHYDRITE	2149	2195		
SHALE	2195	2300		
SHALE & SHELLS	2300	2670		
LIME & SHALE	2670	4110		
SHALE & LIME	4110	4190		
LIME & RTD	4190	4590		

USE ADDITIONAL SHEETS, IF NECESSARY, TO COMPLETE WELL RECORD.

Date Received	Debra Heersche <i>Debra Heersche</i>
	Signature
	OFFICE MANAGER
	Title
	4/13/78
	Date