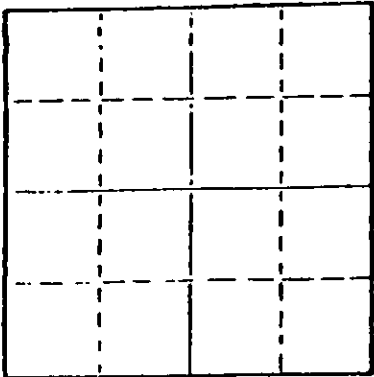


STATE OF KANSAS
STATE CORPORATION COMMISSION

15-135-21361-00-00

WELL PLUGGING RECORD

Give All Information Completely
Make Required Affidavit
Mail or Deliver Report to
Conservation Division
State Corporation Comm.
245 North Water
Wichita, KS 67202



Locate well correctly on above
Section Plot

Ness County. Sec. 10 Twp. 16S Rge 24W E/W
Location as "NE/CNW $\frac{1}{4}$ SW $\frac{1}{4}$ " or footage from lines C SW SE
Lease Owner Beren Corporation
Lease Name Strickler Well No. #1
Office Address 970 Fourth Financial Center, Wichita, Kansas
Character of Well (Completed as Oil, Gas or Dry Hole) dry hole
Date Well completed September 22, 1977 19
Application for plugging filed September 22, 1977 19
Application for plugging approved September 22, 1977 19
Plugging commenced September 22, 1977 19
Plugging completed September 22, 1977 19
Reason for abandonment of well or producing formation dry hole
If a producing well is abandoned, date of last production 19

Was permission obtained from the Conservation Division or its agents before plugging was commenced? yes

Name of Conservation Agent who supervised plugging of this well Leo Massey
Producing formation Depth to top Bottom Total Depth of Well
Show depth and thickness of all water, oil and gas formations.

OIL, GAS OR WATER RECORDS

CASING RECORD

FORMATION	CONTENT	FROM	TO	SIZE	PUT IN	PULLED OUT

Describe in detail the manner in which the well was plugged, indicating where the mud fluid was placed and the method or methods used in introducing it into the hold. If cement or other plugs were used, state the character of same and depth placed, from feet to feet for each plug set. Hole plugged with 50-50 pozmix, 6% gel, as Follows:
70 sx. @ 720', 20 sx. @ 240', 10 sx. @ 10'. Plug down @ 6:45 a.m.,
September 22, 1977.

RECEIVED
STATE CORPORATION COMMISSION
SEP 30 1977
09-30-1977
CONSERVATION DIVISION
Wichita, Kansas

(If additional description is necessary, use BACK of this sheet)

Name of Plugging Contractor


STATE OF KANSAS COUNTY OF BARTON, ss.
Kennerb J. Link (owner or operator)
of the above-described well, being first duly sworn on oath, says: That I have knowledge of the facts, statements, and matters herein contained and the log of the above-described well as filed and that the same are true and correct. So help me God.

(Signature) Kenneth J. Link President
Box 355, Great Bend, Kansas 67530
(Address)

SUBSCRIBED AND SWORN TO before me this 26th day of September, 1977.

Loneita Barry
Loneita Barry Notary Public.

My commission expires 3-28-80



15-135-21361-00-00

D R I L L E R S L O G

Strickler #1

CASING RECORD:
333' used 8-5/8"
surface casing

COMPANY: Beren Corporation
CONTRACTOR: Strata Drilling Company

DESCRIPTION: C SW SE
Section 10-16S-24W
Ness County, Kansas

TOTAL ROTARY
DEPTH: 4560'

COMMENCED: September 14, 1977
COMPLETED: September 22, 1977

ELEVATION: 2502' KB

D & A

<u>FORMATION</u>	<u>FROM</u>	<u>TO</u>	<u>REMARKS</u>
Surface soil, sand, shale	0	342	Ran 8 jts. used 8-5/8" surface casing, set and cemented @ 338' with 200 sacks common cement, 2% gel, 3% C.C.; cement circulated. Plug down @ 11:45 p.m., September 14, 1977.
Shale, sand	342	1849	
Anhydrite	1849	1883	
Shale	1883	2480	
Lime and Shale	2480	4560	

Ran 3 drill stem tests.

Ran 1 electric log.

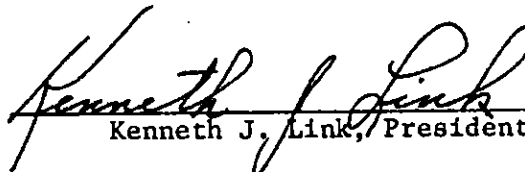
Hole plugged with 50-50 pozmix, 6% gel, as follows: 70 sacks @ 720', 20 sacks @ 240', 10 sacks @ 40'. Plug down @ 6:45 a.m., September 22, 1977.

RECEIVED
STATE CORPORATION COMMISSION
SEP 30 1977
09-30-1977
CONSERVATION DIVISION
Topeka, Kansas

STATE OF KANSAS)
) ss
COUNTY OF BARTON)


I certify that this is a true and correct copy of the above log to the best of my knowledge.

STRATA DRILLING COMPANY


Kenneth J. Link, President

Subscribed and sworn to before me this 26th of September, 1977.

My commission expires: 3-28-80


Loneita Barry, Notary Public

