

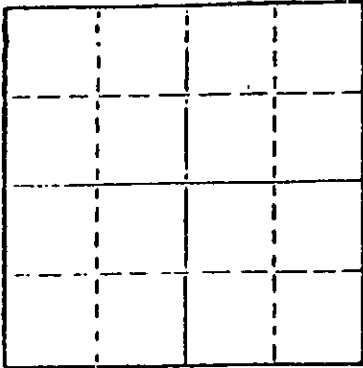
STATE OF KANSAS  
STATE CORPORATION COMMISSION

WELL PLUGGING RECORD

Give All Information Completely  
Make Required Affidavit  
Mail or Deliver Report to  
Conservation Division  
State Corporation Comm.  
245 North Water  
Wichita, KS 67202

Ness County, Sec. 8 Twp. 16S Rge. 24 E/W  
Location as "NE/CNW $\frac{1}{4}$ /SW $\frac{1}{4}$ " or footage from lines  
NE NE SW

Lease Owner K & E Petroleum, Inc.  
Lease Name HORCHEM "D" Well No. 1  
Office Address 816 Union Center, Wichita, Kansas  
Character of Well (Completed as Oil, Gas or Dry Hole)  
Dry Hole



Locate well correctly on above  
Section Plot

Date Well completed 10-22 19 80  
Application for plugging filed 10-22 19 80  
Application for plugging approved 10-22 19 80  
Plugging commenced 10-22 19 80  
Plugging completed 10-22 19 80

Reason for abandonment of well or producing formation  
No commercial quantity of oil or gas available  
If a producing well is abandoned, date of last production  
19

Was permission obtained from the Conservation Division or  
its agents before plugging was commenced? Yes

Name of Conservation Agent who supervised plugging of this well Marion Schmidt  
Producing formation Depth to top Bottom Total Depth of Well 4493'  
Show depth and thickness of all water, oil and gas formations.

OIL, GAS OR WATER RECORDS

CASING RECORD

FORMATION	CONTENT	FROM	TO	SIZE	PUT IN	PULLED OUT

Describe in detail the manner in which the well was plugged, indicating where the mud fluid  
was placed and the method or methods used in introducing it into the hold. If cement or other  
plugs were used, state the character of same and depth placed, from feet to  
feet for each plug set.

T.D. 4493'

Set 1st plug @ 1050' with 70 sx.  
2nd plug @ 300' with 25 sx.  
3rd plug @ 40' solid bridge with 10 sx.  
Rathole with 5 sx., 50/50 posmix, 6% gel.  
Plug was down @ 3:00 a.m. 10-22-80.

RECEIVED  
STATE CORPORATION COMMISSION  
NOV - 3 1980  
11-03-1980  
CONSERVATION DIVISION  
Wichita, Kansas

(If additional description is necessary, use BACK of this sheet)

Name of Plugging Contractor Abercrombie Drilling, Inc.


STATE OF Kansas COUNTY OF Sedgwick, ss.  
Jack L. Partridge, Asst. Sec.-Treas. (employee of owner) or (owner or operator)  
of the above-described well, being first duly sworn on oath, says: That I have knowledge of  
the facts, statements, and matters herein contained and the log of the above-described well  
as filed and that the same are true and correct. So help me God.

(Signature) Jack L. Partridge  
801 Union Center, Wichita, Kansas  
(Address)

SUBSCRIBED AND SWORN TO before me this 30th day of October, 1980

Jeanette A. Metheny  
Jeanette A. Metheny Notary Public.

My commission expires 08-18-84



15-135-21887-00-00

CONTRACTOR'S WELL LOG

OPERATOR: K & E Petroleum, Inc.  
 CONTRACTOR: Abercrombie Drilling, Inc.  
 WELL NAME: HORCHEM "D" #1  
 LOCATION: NE NE SW, Section 8-16S-24W  
 Ness County, Kansas  
 SPUD DATE: 10-14-80  
 COMPLETION DATE: 10-22-80

0	1880	Sand & Shale
1880	1912	Anhydrite
1912	2243	Sand & Shale
2243	2639	Shale & Redbed
2639	3100	Sand & Shale
3100	3415	Shale & Redbed
3415	3662	Sand & Shale
3662	3919	Shale & Lime
3919	4018	Lime & Shale
4018	4135	Shale & Lime
4135	4388	Lime & Shale
4388	4470	Shale & lime
4470	4485	Lime & Shale
4485	4493	Shale & Lime
	4493	Rotary Total Depth

Spud hole @ 12:00 p.m. 10-14-80. Drilled 370' of a 12-1/4" hole. Ran 9 joints of 8-5/8" 24# casing (tally 357.90') Set @ 365.90'. Cemented with 250 sx. of common, 2% ge., 3% c.c. Cement did circulate. Plug was down @ 3:30 a.m. 10-15-80.

T.D. 4493'. Set 1st plug @ 1050' with 70 sx., 2nd plug @ 300' with 25 sx., 3rd plug @ 40' solid bridge with 10 sx. Rathole with 5 sx. 50/50 posmix, 6% gel. Plug was down @ 3:00 a.m. 10-22-80.

SAMPLE TOPS:

Anhydrite 1880'  
 B/Anhydrite 1912'

RECEIVED  
 STATE CORPORATION COMMISSION  
 NOV - 3 1980  
 11-03-1980  
 CONSERVATION DIVISION  
 Wichita, Kansas


STATE OF KANSAS )  
 ) SS  
 COUNTY OF SEDGWICK )

Jack L. Partridge, Assistant Secretary-Treasurer of Abercrombie Drilling, Inc., does hereby state that the above and foregoing is a true and correct copy of the HORCHEM "D" #1, NE NE SW, Section 8-16S-24W, Ness County, Kansas.

ABERCROMBIE DRILLING, INC.

BY: *Jack L. Partridge*  
 Jack L. Partridge, Asst. Sec.-Treas

Subscribed and sworn to before me, a Notary Public, in and for the aforesaid county and state as of this 30th day of October, 1980.



*Jeanette A. Metheny*  
 Jeanette A. Metheny, Notary Public