

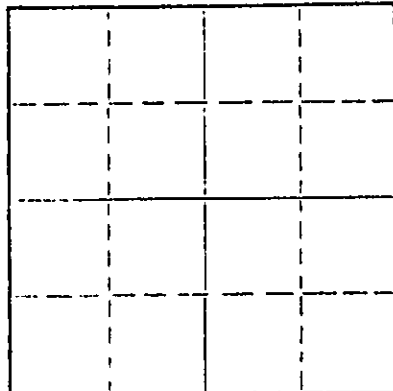
15-135-20583-00-00

STATE OF KANSAS
STATE CORPORATION COMMISSION

Form CP-4

WELL PLUGGING RECORD

Give All Information Completely
Make Required Affidavit
Mail or Deliver Report to:
Conservation Division
State Corporation Commission
P. O. Box 17027
Wichita, Kansas 67217
NORTH



Locate well correctly on above
Section Plat

Ness County, Sec. 8 Twp. 16S Rge. 24W (X) (XV)
Location as "NE/CNW&SW" or footage from lines NW NW SW
Lease Owner Thunderbird Drilling, Inc.
Lease Name Flax "A" Well No. 1
Office Address 4328 E. Kellogg, Wichita, Kansas 67218
Character of Well (completed as Oil, Gas or Dry Hole) Dry Hole
Date well completed 4-8-72 19
Application for plugging filed 4-7-72 19
Application for plugging approved 4-7-72 19
Plugging commenced 4-7-72 19
Plugging completed 4-8-72 19
Reason for abandonment of well or producing formation commercial quantities of oil not found
If a producing well is abandoned, date of last production 19
Was permission obtained from the Conservation Division or its agents before plugging was commenced? yes

Name of Conservation Agent who supervised plugging of this well Leo Massey
Producing formation _____ Depth to top _____ Bottom _____ Total Depth of Well 4489 Feet
Show depth and thickness of all water, oil and gas formations.

OIL, GAS OR WATER RECORDS

CASING RECORD

FORMATION	CONTENT	FROM	TO	SIZE	PUT IN	PULLED OUT
				8 5/8"	324'	

Describe in detail the manner in which the well was plugged, indicating where the mud fluid was placed and the method or methods used in introducing it into the hole. If cement or other plugs were used, state the character of same and depth placed, from _____ feet to _____ feet for each plug set.

Mud back to 800' w/ 70 sx. plug.
Mud back to 300' w/ 20 sx. plug
Mud back to 40' w/ 10 sx. plug

RECEIVED
STATE CORPORATION COMMISSION

APR 20 1972

CONSERVATION DIVISION
Wichita, Kansas


04-20-1972

(If additional description is necessary, use BACK of this sheet)

Name of Plugging Contractor Rains & Williamson Oil Co., Inc.
Address 435 Page Court, 220 West Douglas, Wichita, Kansas 67202

STATE OF KANSAS, COUNTY OF SEDGWICK, ss.
Wilson Rains, Pres. of Rains & Williamson Oil Co., Inc. (employee or owner) or (owner or operator) of the above-described well, being first duly sworn on oath, says: That I have knowledge of the facts, statements, and matters herein contained and the log of the above-described well as filed and that the same are true and correct. So help me God.

(Signature) Wilson Rains
435 Page Court., 220 W. Douglas, Wichita, Kansas 67202
(Address)



19th day of April 1972
Juanita M. Green
Notary Public.

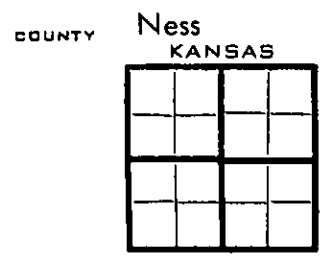
Rec'd
04-20-1972

WELL LOG

15-135-20583-00-00

COMPANY Thunderbird Drilling, Inc.
 FARM Flax "A" NO. 1
 RID. NO. 3
 TOTAL DEPTH 4489
 COMM. 3-29-72 COMP. 4-8-72
 CONTRACTOR Rains & Williamson Oil Co., Inc.

SEC. 8 T. 16S R. 24W
 LOC. NW NW SW



CASINO
 20 10
 15 8 5/8" @ 324' w/ 200 sx. 2% gel, 3% cc.
 12 6
 13 5

ELEVATION
 PRODUCTION

FIGURES INDICATE BOTTOM OF FORMATIONS

Clay	40
Shale, Sand and Shale	330
Sand and Shale	670
Shale	1040
Hard Sand and Pyrite	1100
Shale	1380
Sand	1582
Shale	1861
Anhydrite	1896
Shale	2135
Shale and Lime	2765
Lime and Shale	3345
Shale	3460
Lime and Shale	3915
Lime	4120
Shale and Lime	4180
Lime	4223
Lime and Shale	4285
Lime	4322
Lime and Shale	4367
Lime	4417
Lime and Shale	4470
Lime	4489
<u>Rotary Total Depth</u>	<u>4489</u>

State of Kansas
 County of Sedgwick } ss:

I, Wilson Rains, President of the Rains & Williamson Oil Co., Inc. ~~Witness~~

upon oath state that the above and foregoing is a true and correct copy of the log of the Flax "A" #1 well.

Wilson Rains
 Wilson Rains



Subscribed and sworn to before me this 19th day of April 19 72

My Commission Expires October 4, 1975

Juanita M. Green
 NOTARY PUBLIC
 Juanita M. Green