

15-135-20541-00-00

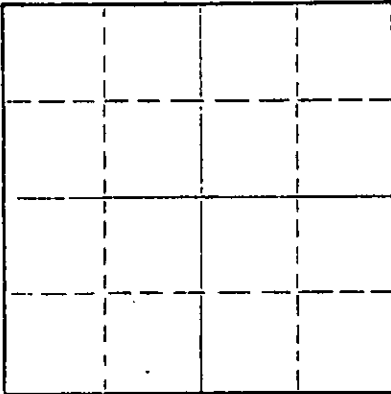
STATE OF KANSAS
STATE CORPORATION COMMISSION

Form CP-4

Give All Information Completely
Make Required Affidavit
Mail or Deliver Report to:
Conservation Division
State Corporation Commission
212 No. Market
Wichita, Kansas 67202

WELL PLUGGING RECORD

NORTH



Locate well correctly on above
Section Plat

Ness County, Sec. 7 Twp. 16S Rge. 24W (SW) (W)
Location as "NE/CNW/SW" or footage from lines SW SE NW
Lease Owner Thunderbird Drilling, Inc.
Lease Name Geiss "B" Well No. 1
Office Address 4328 E. Kellogg, Wichita, Kansas
Character of Well (completed as Oil, Gas or Dry Hole) Dry Hole
Date well completed 1-16-72 19
Application for plugging filed 1-16-72 19
Application for plugging approved 1-16-72 19
Plugging commenced 1-16-72 19
Plugging completed 1-16-72 19

Reason for abandonment of well or producing formation
commercial quantities of oil not found
If a producing well is abandoned, date of last production 19
Was permission obtained from the Conservation Division or its agents before plugging was commenced? yes

Name of Conservation Agent who supervised plugging of this well Leo Massey
Producing formation _____ Depth to top _____ Bottom _____ Total Depth of Well 4535 Feet
Show depth and thickness of all water, oil and gas formations.

OIL, GAS OR WATER RECORDS

CASING RECORD

FORMATION	CONTENT	FROM	TO	SIZE	PUT IN	PULLED OUT
				8 5/8	326'	

Describe in detail the manner in which the well was plugged, indicating where the mud fluid was placed and the method or methods used in introducing it into the hole. If cement or other plugs were used, state the character of same and depth placed, from _____ feet to _____ feet for each plug set.

Mudded up to 720' - 70 sx. plug
" " to 300' - 20 sx. plug
" " to 40' - 10 sx. plug
Filled to bottom of cellar

RECEIVED
STATE CORPORATION COMMISSION
JAN 24 1972
CONSERVATION DIVISION
Wichita, Kansas


01-24-1972

(If additional description is necessary, use BACK of this sheet)
Name of Plugging Contractor Rains & Williamson Oil Co., Inc.
Address 435 Page Court, 220 West Douglas, Wichita, Kansas 67202

STATE OF KANSAS, COUNTY OF SEDGWICK
Wilson Rains, Pres. of Rains & Williamson Oil Co., Inc.
well, being first duly sworn on oath, says: That I have knowledge of the facts, statements, and matters herein contained and the log of the above-described well as filed and that the same are true and correct. So help me God

(Signature) Wilson Rains
WILSON RAINS
435 Page Ct., 220 W. Douglas, Wichita, Ks.
(Address)

Subscribed and sworn to before me this 20 day of January, 1972
My commission expires October 4, 1975




Juanita M. Green
Juanita M. Green
Notary Public.

WELL LOG 15-135-20541-00-00

COMPANY **Thunderbird Drilling, Inc.**
 FARM **Geiss "B"** NO. **1**
 RID. NO. **3**
 TOTAL DEPTH **4535**
 COMM. **1-5-72** COMP. **1-16-72**
 CONTRACTOR **Rains & Williamson Oil Co., Inc.**

SEC. **7** T. **16S** R. **24W**
 LOC. **SW SE NW**

COUNTY **Ness**
KANSAS



CASINO
 20 10
 15 8 **5/8" @ 326' w/ 200 SX.**
 12 6
 13 5

ELEVATION

PRODUCTION

FIGURES INDICATE BOTTOM OF FORMATIONS

Clay	100
Shale	1259
Anhydrite (Blaine)	1265
Shale	1390
Sand	1590
Shale	1875
Anhydrite	1911
Shale and Lime	2530
Lime and Shale	3705
Lime	4535
Rotary Total Depth	4535

RECEIVED
 STATE CORPORATION COMMISSION
 JAN 24 1972
 CONSERVATION DIVISION
 Wichita, Kansas

01-24-1972

State of KANSAS
 County of SEDGWICK } ss:


I, Wilson Rains, Pres. of the Rains & Williamson Oil Co., Inc.
 upon oath state that the above and foregoing is a true and correct copy of the log of the Geiss "B" #1 well.

Wilson Rains

 Wilson Rains

Juanita M. Green

 NOTARY PUBLIC
 Juanita M. Green



Subscribed and sworn to before me this 20th day of January 19 72

My Commission Expires: October 4, 1975