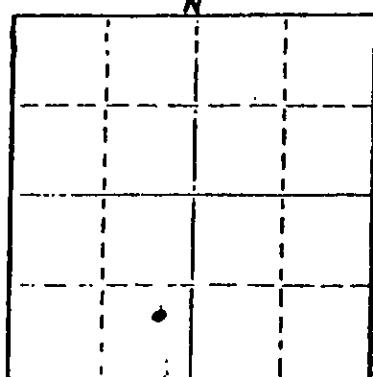


STATE OF KANSAS  
STATE CORPORATION COMMISSION

WELL PLUGGING RECORD

Give All Information Completely  
Make Required Affidavit  
Mail or Deliver Report to  
Conservation Division  
State Corporation Comm.  
245 North Water  
Wichita, KS 67202

Ness County, Sec. 1 Twp. 16 Rge. 24 E/W  
Location as "NE/CNW/SW" or footage from lines  
SW/4 215' West of East Line & 1200' North of South Line  
Lease Owner Post Rock Oil, Inc.  
Lease Name Francis Flax # 1 Well No. 1  
Office Address La Crosse, KS 67548 Box J  
Character of Well (Completed as Oil, Gas or Dry Hole)



Locate well correctly on above Section Plot

DRY HOLE  
Date Well completed 9-4-1981  
Application for plugging filed 9-4-1981  
Application for plugging approved 9-4-1981  
Plugging commenced 9-4-1981  
Plugging completed 9-4-1981  
Reason for abandonment of well or producing formation

D & A  
If a producing well is abandoned, date of last production 19

Was permission obtained from the Conservation Division or its agents before plugging was commenced? YES

Name of Conservation Agent who supervised plugging of this well Steve Durrant  
Producing formation \_\_\_\_\_ Depth to top \_\_\_\_\_ Bottom \_\_\_\_\_ Total Depth of Well 4555'  
Show depth and thickness of all water, oil and gas formations.

OIL, GAS OR WATER RECORDS

CASING RECORD

FORMATION	CONTENT	FROM	TO	SIZE	PUT IN	PULLED OUT
		0	345'	8 5/8	337	0

Describe in detail the manner in which the well was plugged, indicating where the mud fluid was placed and the method or methods used in introducing it into the hold. If cement or other plugs were used, state the character of same and depth placed, from \_\_\_\_\_ feet to \_\_\_\_\_ feet for each plug set.

4555' T.D. Bottom Plug 900' with 60 Sacks 50-50 Posmix 4% Gel 2% Cal Chloride  
Middle Plug 350' with 40 Sacks " " " "  
Top Plug Solid Bridge 40' with 10 Sacks " " " "  
5 Sacks Rathole Plug down 9:00 A.M. on 9-4-81

RECORDED  
SEP 11 1981  
09-11-1981  
WICHITA, KANSAS

(If additional description is necessary, use BACK of this sheet)

Name of Plugging Contractor Blue Goose Drilling Company, Inc.

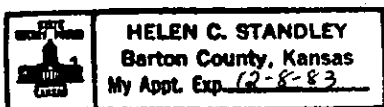
STATE OF KANSAS COUNTY OF BARTON, ss.  
George E. Miller, Jr. (owner or operator)  
of the above-described well, being first duly sworn on oath, says: That I have knowledge of the facts, statements, and matters herein contained and the log of the above-described well as filed and that the same are true and correct. So help me God.

(Signature) George E Miller, Jr.  
P.O. Box 1413 Great Bend, KS 67530  
(Address)

SUBSCRIBED AND SWORN TO before me this 4th day of September, 19 81

Helen C. Standley  
Notary Public.

My commission expires 12-8-83



15-135 - 22096-00.00

WELL LOG

FRANCIS FLAX # 1  
215' West of East Line & 1200' North of South Line SW/r Sec 1-16-24  
NESS COUNTY, KANSAS

NAME OF OPERATOR: Post Rock Oil, Inc.  
Box J  
LaCrosse, KS 67548

DATE COMPLETED: September 4, 1981

FROM	TO	
0	345	Clay, Post Rock, Shell, Red Bed, Blue Shale
345	815	Shale
815	1315	Shale, Shell, Red Bed
1315	1630	Dakota Sand
1630	1852	Red Bed
1852	1959	Anhydrite
1959	3985	Lime & Shale
3985	4081	K.C.
4081	4555	Shale & Lime
4555		T.D.

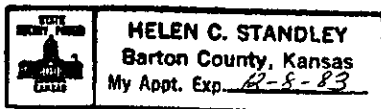
STATE OF KANSAS

COUNTY OF BARTON ss

George E. Miller, Jr., President of Blue Goose Drilling Company, Inc., being first duly sworn on oath says: That I have knowledge of the facts, statements and matters herein contained and the log of the above described well as filed and that the same are true and correct.

*George E. Miller, Jr.*  
George E. Miller, Jr.

Subscribed and sworn before me this 8th Day of September 1981.



*Helen C. Standley*  
Notary Public  
09-11-1981

My Commission Expires: 12-8-83