

API NUMBER 15-135-22,645-00-00

LEASE NAME P. Umme1

WELL NUMBER 1

SPOT LOCATION NW SW SE

SEC. 26 TWP. 16S RGE. 22W (E) or (W)

COUNTY Ness

Date Well Completed 8-24-84

Plugging Commenced 8-24-84

Plugging Completed 8-24-84

TYPE OR PRINT
NOTICE: Fill out completely
and return to Cons. Div.
office within 30 days.

LEASE OPERATOR A. Scott Ritchie

ADDRESS 125 N. Market, Suite 950, Wichita, KS 67202

PHONE # (316) 267-4375 OPERATORS LICENSE NO. 5198

Character of Well D&A
(Oil, Gas, D&A, SWD, Input, Water Supply Well)

Did you notify the KCC/KDHE Joint District Office prior to plugging this well? Yes

Which KCC/KDHE Joint Office did you notify? Richard Lacey, Dodge City, Ks.

Is ACO-1 filed? If not, is well log attached?

Producing formation Depth to top bottom T.D. 4425'

Show depth and thickness of all water, oil and gas formations.

OIL, GAS OR WATER RECORDS

CASING RECORD

Formation	Content	From	To	Size	Put in	Pulled out
Surface				8-5/8"	251	none

Describe in detail the manner in which the well was plugged, indicating where the mud fluid was placed and the method or methods used in introducing it into the hole. If cement or other plugs were used state, the character of same and depth placed, from feet to feet each set.

- 1st plug set @ 1960' w/ 50 sx.
- 2nd plug set @ 990' w/ 50 sx.
- 3rd plug set @ 300' w/ 40 sx.
- 4th plug set @ 40' w/ 10 sx.
- 15 sx in rat hole; 10 sx in mouse hole


(If additional description is necessary, use BACK of this form.)

Name of Plugging Contractor Murfin Drilling Company License No. 6033
Address 250 N. Water, Suite 300, Wichita, KS 67202

STATE OF Kansas COUNTY OF Sedgwick, ss.

Robert A. Ramseyer, Jr.

(employee of operator) or (operator) of above-described well, being first duly sworn on oath, says: That I have knowledge of the facts, statements, and matters herein contained and the log of the above-described well as filed that the same are true and correct,



RECEIVED
STATE CORPORATION COMMISSION
09-13-1984
SEP 13 1984

(Signature) Robert A. Ramseyer, Jr.
Robert A. Ramseyer, Jr., Agent for Operator
(Address) 250 N. Water, Suite 300
Wichita, KS 67202

SUBSCRIBED AND SWORN TO before me this 1 day of September, 1984
Wichita, Kansas

My Commission Expires 4-25-87

Eleanor Hall
Eleanor Hall Notary Public

15-135-

00-00

WELL LOG


A. SCOTT RITCHIE
 COMPANY 125 N. Market, Suite 950
 Wichita, KS 67202
 FARM P. UMMEL NO. 1

SEC. 26 T. 16S R. 22W
 LOC. NW SW SE

RIG. NO. 21
 TOTAL DEPTH 4425'
 COMM. 8-17-84 COMP. 8-24-84

COUNTY Ness
 KANSAS

CONTRACTOR MURFIN DRILLING COMPANY
 250 N. Water, Suite 300
 Wichita, KS 67202



CASING
 20 10
 15 8-5/8" csg set @ 251' w/150 sx Common
 12 6 Quickset
 13 5

ELEVATION

PRODUCTION

FIGURES INDICATE BOTTOM OF FORMATIONS


Soil & Sand	65'
Sand & Shale	252'
Shale	1695'
Anhydrite	1746'
Shale	2230'
Lime & Shale (RTD)	4425'

RECEIVED
 STATE CORPORATION COMMISSION
 SEP 13 1984
 09-13-1984
 COMMISSIONER OF REVENUE
 WICHITA, KANSAS

State of Kansas
 County of Sedgwick

I, Robert A. Ramseyer, Jr. of the Murfin Drilling Company

do hereby state that the above and foregoing is a true and correct copy of the log of the P. Umme1 #1 well.



Robert A. Ramseyer, Jr.
 Robert A. Ramseyer, Jr., Agent for Operator

Subscribed and sworn to before me this 1st day of September 19 84

My Commission Expires: 4-25-87

Eleanor Hall
 NOTARY PUBLIC