

RECORDED

March 2010

Effective Date: 4-16-2012
District # 3
SGA? Yes No

OIL & GAS CONSERVATION DIVISION

Form must be Typed
Form must be Signed
All blanks must be Filled

NOTICE OF INTENT TO DRILL

Must be approved by KCC five (5) days prior to commencing well
Form KSONA-1, Certification of Compliance with the Kansas Surface Owner Notification Act, MUST be submitted with this form.

Expected Spud Date: April 15, 2012
month day year

Spot Description:
S 34 - NE SE - SE Sec. 21 Twp. 24 S. R. 21 E W
2480 804 feet from N / S Line of Section
450 420 feet from E / W Line of Section

OPERATOR: License# 34700
Name: Fern Oil and Gas, LLC
Address 1: 15326 Hilltop View Drive
Address 2:
City: Cypress State: Tx Zip: 77429
Contact Person: Phillip Christian
Phone: 713 899-9700

Is SECTION: Regular Irregular?
(Note: Locate well on the Section Plat on reverse side)

CONTRACTOR: License# 32711
Name: Mike Becker

County: Allen
Lease Name: Rhoton Well #: 1
Field Name: Bronson-Xenia

Is this a Prorated / Spaced Field? Yes No
Target Formation(s): Bartlesville upper and lower Mississippian

Well Drilled For: Oil Gas
Enh Rec Storage Disposal
Seismic: # of Holes Other:
Well Class: Infield Pool Ext. Wildcat Other
Type Equipment: Mud Rotary Air Rotary Cable
 If OWWO: old well information as follows:

Nearest Lease or unit boundary line (in footage): 450
Ground Surface Elevation: 1091 feet MSL
Water well within one-quarter mile: Yes No
Public water supply well within one mile: Yes No
Depth to bottom of fresh water: 50
Depth to bottom of usable water: 100
Surface Pipe by Alternate: I II
Length of Surface Pipe Planned to be set: 20
Length of Conductor Pipe (if any):

Operator:
Well Name:
Original Completion Date: Original Total Depth:

Projected Total Depth: 900
Formation at Total Depth: Cherokee Group Mississippian

Water Source for Drilling Operations:
 Well Farm Pond Other:
DWR Permit #:

Directional, Deviated or Horizontal wellbore? Yes No
If Yes, true vertical depth:
Bottom Hole Location: RECEIVED
KCC DKT #:

(Note: Apply for Permit with DWR)
Will Cores be taken? Yes No
If Yes, proposed zone: Bartlesville

JUN 05 2012

RECEIVED

AFFIDAVIT

The undersigned hereby affirms that the completion and eventual plugging of this well will comply with K.S.A. 55 et. seq.
It is agreed that the following minimum requirements will be met:
WAS: NW-NE-SE SE
IS: SW-NE-SE-SE
WAS: 2450 FSL; 450 FEL; Target Fm Bartlesville; Fm Cherokee
IS: 804 FSL; 420 FEL; Target Fm Miss; Fm TO: MISS

APR 09 2012

KCC WICHITA

- 1. Notify the appropriate district office prior to spudding of well;
- 2. A copy of the approved notice of intent to drill shall be posted on each drilling rig;
- 3. The minimum amount of surface pipe as specified below shall be set by circulating cement to the top; in all cases surface pipe shall be set through all unconsolidated materials plus a minimum of 20 feet into the underlying formation.
- 4. If the well is dry hole, an agreement between the operator and the district office on plug length and placement is necessary prior to plugging;
- 5. The appropriate district office will be notified before well is either plugged or production casing is cemented in;
- 6. If an ALTERNATE II COMPLETION, production pipe shall be cemented from below any usable water to surface within 120 DAYS of spud date. Or pursuant to Appendix "B" - Eastern Kansas surface casing order #133,891-C, which applies to the KCC District 3 area, alternate II cementing must be completed within 30 days of the spud date or the well shall be plugged. In all cases, NOTIFY district office prior to any cementing.

I hereby certify that the statements made herein are true and to the best of my knowledge and belief.

Date: 4/3/2012 Signature of Operator or Agent: Phillip Christian Title: General Partner

For KCC Use ONLY
API # 15 - 001-30370-0000
Conductor pipe required None feet
Minimum surface pipe required 20 feet per ALT. I II
Approved by: fern 4-11-2012 / Mike Becker 6-2012
This authorization expires: 4-11-2013
(This authorization void if drilling not started within 12 months of approval date.)
Spud date: Agent:

- Remember to:
- File Certification of Compliance with the Kansas Surface Owner Notification Act (KSONA-1) with Intent to Drill;
 - File Drill Pit Application (form CDP-1) with Intent to Drill;
 - File Completion Form ACO-1 within 120 days of spud date;
 - File acreage attribution plat according to field proration orders;
 - Notify appropriate district office 48 hours prior to workover or re-entry;
 - Submit plugging report (CP-4) after plugging is completed (within 60 days);
 - Obtain written approval before disposing or injecting salt water.
 - If well will not be drilled or permit has expired (See: authorized expiration date) please check the box below and return to the address below.

Well will not be drilled or Permit Expired Date:

21
24
21

E

For KCC Use ONLY

API # 15 - 001-30370-0000

RECORDED

IN ALL CASES PLOT THE INTENDED WELL ON THE PLAT BELOW

In all cases, please fully complete this side of the form. Include items 1 through 5 at the bottom of this page.

Operator: Fern Oil and Gas, LLC
Lease: Rhoton
Well Number: 1
Field: Bronson-Xenia

Location of Well: County: Allen
2450 804 feet from N / S Line of Section
450 420 feet from E / W Line of Section
Sec. 21 Twp. 24 S. R. 21 E W

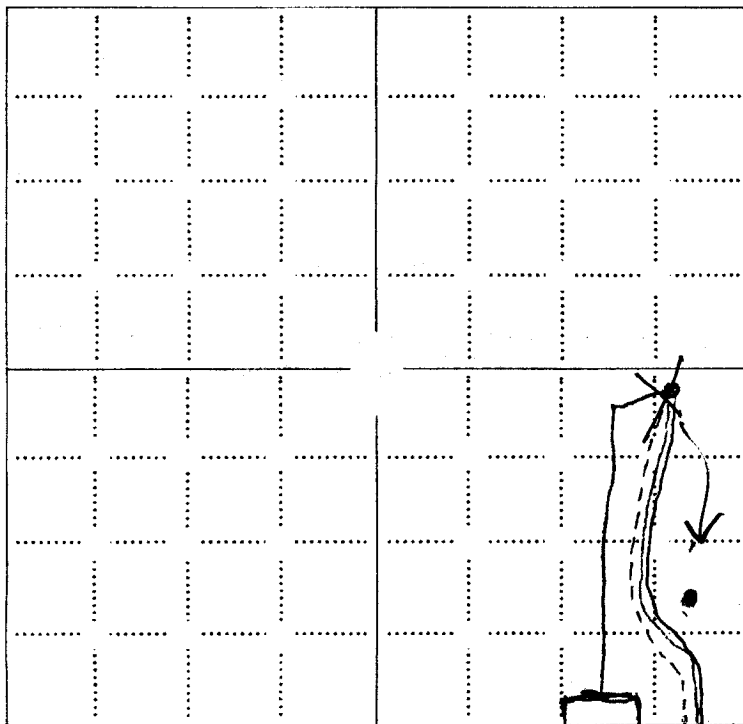
Number of Acres attributable to well: _____
QTR/QTR/QTR/QTR of acreage: 1/4 - sw - 1/4 - se

Is Section: Regular or Irregular

If Section is Irregular, locate well from nearest corner boundary.
Section corner used: NE NW SE SW

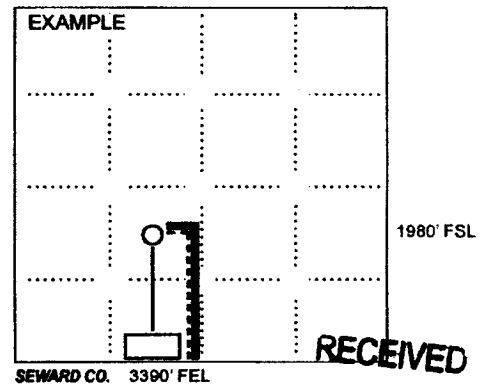
PLAT

Show location of the well. Show footage to the nearest lease or unit boundary line. Show the predicted locations of lease roads, tank batteries, pipelines and electrical lines, as required by the Kansas Surface Owner Notice Act (House Bill 2032). You may attach a separate plat if desired.



LEGEND

- Well Location
- Tank Battery Location
- Pipeline Location
- Electric Line Location
- Lease Road Location



NOTE: In all cases locate the spot of the proposed drilling location.

In plotting the proposed location of the well, you must show:

1. The manner in which you are using the depicted plat by identifying section lines, i.e. 1 section, 1 section with 8 surrounding sections, 4 sections, etc.
2. The distance of the proposed drilling location from the south / north and east / west outside section lines.
3. The distance to the nearest lease or unit boundary line (in footage).
4. If proposed location is located within a prorated or spaced field a certificate of acreage attribution plat must be attached: (C0-7 for oil wells; CG-8 for gas wells).

RECEIVED
APR 09 2012
KCC WICHITA

Effective Date: 4-16-2012
District # 3
SGA? Yes No

OIL & GAS CONSERVATION DIVISION

RECORDED
Form must be Typed
Form must be Signed
All blanks must be Filled

NOTICE OF INTENT TO DRILL

Must be approved by KCC five (5) days prior to commencing well
Form KSONA-1, Certification of Compliance with the Kansas Surface Owner Notification Act, MUST be submitted with this form.

Expected Spud Date: April 15, 2012
month day year

OPERATOR: License# 34700
Name: Fern Oil and Gas, LLC
Address 1: 15326 Hilltop View Drive
Address 2: _____
City: Cypress State: Tx Zip: 77429 + _____
Contact Person: Phillip Christian
Phone: 713 899-9700

CONTRACTOR: License# 32711
Name: Mike Becker

Well Drilled For: Oil Gas
 Enh Rec Storage Disposal
 Seismic; # of Holes _____
 Other: _____

Well Class: Infield Pool Ext. Wildcat Other

Type Equipment: Mud Rotary Air Rotary Cable

If OWWO: old well information as follows:

Operator: _____
Well Name: _____
Original Completion Date: _____ Original Total Depth: _____

Directional, Deviated or Horizontal wellbore? Yes No
If Yes, true vertical depth: _____
Bottom Hole Location: _____
KCC DKT #: _____

Spot Description: N 37.93814 W 095.09885
nw - ne - se - sw Sec. 21 Twp. 24 S. R. 21 E W
(0.0/0.0) 2.450 3.00 feet from N / S Line of Section
450 420 feet from E / W Line of Section
Is SECTION: Regular Irregular?

(Note: Locate well on the Section Plat on reverse side)
County: Allen

Lease Name: Rhoton Well #: 1
Field Name: Bronson-Xenia

Is this a Prorated / Spaced Field? MISSISSIPPIAN Yes No
Target Formation(s): Bartlesville upper and lower

Nearest Lease or unit boundary line (in footage): 450
Ground Surface Elevation: 1091 feet MSL

Water well within one-quarter mile: Yes No
Public water supply well within one mile: Yes No

Depth to bottom of fresh water: 50
Depth to bottom of usable water: 100

Surface Pipe by Alternate: I II
Length of Surface Pipe Planned to be set: 20

Length of Conductor Pipe (if any): _____
Projected Total Depth: 900
Formation at Total Depth: Cherokee Group

Water Source for Drilling Operations:
 Well Farm Pond Other: _____

DWR Permit #: _____
(Note: Apply for Permit with DWR)

Will Cores be taken? Yes No
If Yes, proposed zone: Bartlesville

RECEIVED
JUN 05 2012
KCC WICHITA

AFFIDAVIT

The undersigned hereby affirms that the drilling, completion and eventual plugging of this well will comply with K.S.A. 55 et. seq.
It is agreed that the following minimum requirements will be met:

1. Notify the appropriate district office *prior* to spudding of well;
2. A copy of the approved notice of intent to drill *shall be* posted on each drilling rig;
3. The minimum amount of surface pipe as specified below *shall be set* by circulating cement to the top; in all cases surface pipe *shall be set* through all unconsolidated materials plus a minimum of 20 feet into the underlying formation.
4. If the well is dry hole, an agreement between the operator and the district office on plug length and placement is necessary *prior to plugging*;
5. The appropriate district office will be notified before well is either plugged or production casing is cemented in;
6. If an ALTERNATE II COMPLETION, production pipe shall be cemented from below any usable water to surface within **120 DAYS** of spud date.
Or pursuant to Appendix "B" - Eastern Kansas surface casing order #133,891-C, which applies to the KCC District 3 area, alternate II cementing must be completed within 30 days of the spud date or the well shall be plugged. **In all cases, NOTIFY district office** prior to any cementing.

I hereby certify that the statements made herein are true and to the best of my knowledge and belief.

Date: 4/3/2012 Signature of Operator or Agent: Phillip Christian Title: General Partner

For KCC Use ONLY
API # 15 - 001-30370-0000
Conductor pipe required None feet
Minimum surface pipe required 20 feet per ALT. I II
Approved by: [Signature] 4-11-2012
This authorization expires: 4-11-2013
(This authorization void if drilling not started within 12 months of approval date.)
Spud date: _____ Agent: _____

- Remember to:
- File Certification of Compliance with the Kansas Surface Owner Notification Act (KSONA-1) with Intent to Drill;
 - File Drill Pit Application (form CDP-1) with Intent to Drill;
 - File Completion Form ACCO-1 within 120 days of spud date;
 - File acreage attribution plat according to field proration orders;
 - Notify appropriate district office 48 hours prior to workover or re-entry;
 - Submit plugging report (CP-4) after plugging is completed (within 60 days);
 - Obtain written approval before disposing or injecting salt water.
 - If well will not be drilled or permit has expired (See: authorized expiration date) please check the box below and return to the address below.
- Well will not be drilled or Permit Expired Date: _____

RECEIVED
APR 09 2012
KCC WICHITA

21
24
21

OIL & GAS CONSERVATION DIVISION

UNCORRECTED

July 2010
Form Must Be Typed
Form must be Signed
All blanks must be Filled

**CERTIFICATION OF COMPLIANCE WITH THE
KANSAS SURFACE OWNER NOTIFICATION ACT**

15-001-30370-0000

This form must be submitted with all Forms C-1 (Notice of Intent to Drill); CB-1 (Cathodic Protection Borehole Intent); T-1 (Request for Change of Operator Transfer of Injection or Surface Pit Permit); and CP-1 (Well Plugging Application). Any such form submitted without an accompanying Form KSONA-1 will be returned.

Select the corresponding form being filed: C-1 (Intent) CB-1 (Cathodic Protection Borehole Intent) T-1 (Transfer) CP-1 (Plugging Application)

OPERATOR: License # 34700
Name: Fern Oil and Gas, LLC
Address 1: 15326 Hilltop View Drive
Address 2: _____
City: Cypress State: Tx Zip: 77429 + _____
Contact Person: Phillip Christian
Phone: (713) 899-9700 Fax: (281) 516-7700
Email Address: pchris12@gmail.com

Well Location:
SW NE SE Sec. 21 Twp. 24 S. R. 21 East West
County: Allen
Lease Name: Rhoton Well #: 1
If filing a Form T-1 for multiple wells on a lease, enter the legal description of the lease below:

**RECEIVED
JUN 05 2012**

Surface Owner Information:

Name: C. W. Rhoton
Address 1: 1402 4800 Street
Address 2: _____
City: Bronson State: Ks Zip: 66716 + _____

KCC WICHITA

When filing a Form T-1 involving multiple surface owners, attach an additional sheet listing all of the information to the left for each surface owner. Surface owner information can be found in the records of the register of deeds for the county, and in the real estate property tax records of the county treasurer.

If this form is being submitted with a Form C-1 (Intent) or CB-1 (Cathodic Protection Borehole Intent), you must supply the surface owners and the KCC with a plat showing the predicted locations of lease roads, tank batteries, pipelines, and electrical lines. The locations shown on the plat are preliminary non-binding estimates. The locations may be entered on the Form C-1 plat, Form CB-1 plat, or a separate plat may be submitted.

Select one of the following:

- I certify that, pursuant to the Kansas Surface Owner Notice Act (House Bill 2032), I have provided the following to the surface owner(s) of the land upon which the subject well is or will be located: 1) a copy of the Form C-1, Form CB-1, Form T-1, or Form CP-1 that I am filing in connection with this form; 2) if the form being filed is a Form C-1 or Form CB-1, the plat(s) required by this form; and 3) my operator name, address, phone number, fax, and email address.
- I have not provided this information to the surface owner(s). I acknowledge that, because I have not provided this information, the KCC will be required to send this information to the surface owner(s). To mitigate the additional cost of the KCC performing this task, I acknowledge that I am being charged a \$30.00 handling fee, payable to the KCC, which is enclosed with this form.

If choosing the second option, submit payment of the \$30.00 handling fee with this form. If the fee is not received with this form, the KSONA-1 form and the associated Form C-1, Form CB-1, Form T-1, or Form CP-1 will be returned.

I hereby certify that the statements made herein are true and correct to the best of my knowledge and belief.

Date: 4/3/2012 4/5/2012 Signature of Operator or Agent: Phillip Christian Title: General Partner

**RECEIVED
APR 09 2012
KCC WICHITA**

CORRECTED

RECEIVED

JUN 05 2012


OIL & GAS CONSERVATION DIVISION

May 2010
Form must be Typed

APPLICATION FOR SURFACE PIT

Submit in Duplicate

KCC WICHITA

Operator Name: Fern Oil and Gas, LLC		License Number: 34700	
Operator Address: 15326 Hilltop View Drive		Cypress Tx 77429	
Contact Person: Phillip Christian		Phone Number: 713 899-9700	
Lease Name & Well No.: Rhoton 1		Pit Location (QQQQ): NW NE NE SE	
Type of Pit: <input type="checkbox"/> Emergency Pit <input type="checkbox"/> Burn Pit <input type="checkbox"/> Settling Pit <input checked="" type="checkbox"/> Drilling Pit <input type="checkbox"/> Workover Pit <input type="checkbox"/> Haul-Off Pit <small>(If WP Supply API No. or Year Drilled)</small>		Pit is: <input checked="" type="checkbox"/> Proposed <input type="checkbox"/> Existing If Existing, date constructed: _____ Pit capacity: _____ (bbls)	
Is the pit located in a Sensitive Ground Water Area? <input type="checkbox"/> Yes <input checked="" type="checkbox"/> No		Sec. 21 Twp. 24 R. 21 <input checked="" type="checkbox"/> East <input type="checkbox"/> West 2480 Feet from <input type="checkbox"/> North / <input checked="" type="checkbox"/> South Line of Section 456420 Feet from <input checked="" type="checkbox"/> East / <input type="checkbox"/> West Line of Section Allen County	
Is the bottom below ground level? <input checked="" type="checkbox"/> Yes <input type="checkbox"/> No		Chloride concentration: _____ mg/l <small>(For Emergency Pits and Settling Pits only)</small>	
Is the pit lined with an artificial liner? <input checked="" type="checkbox"/> Yes <input type="checkbox"/> No		How is the pit lined if a plastic liner is not used?	
Pit dimensions (all but working pits): 10 Length (feet) 20 Width (feet)		<input type="checkbox"/> N/A: Steel Pits Depth from ground level to deepest point: 4 (feet) <input type="checkbox"/> No Pit	
If the pit is lined give a brief description of the liner material, thickness and installation procedure. 10 Mil		Describe procedures for periodic maintenance and determining liner integrity, including any special monitoring.	
Distance to nearest water well within one-mile of pit: n/a feet Depth of water well _____ feet		Depth to shallowest fresh water _____ feet. Source of information: <input type="checkbox"/> measured <input type="checkbox"/> well owner <input type="checkbox"/> electric log <input type="checkbox"/> KDWR	
Emergency, Settling and Burn Pits ONLY: Producing Formation: _____ Number of producing wells on lease: _____ Barrels of fluid produced daily: _____ Does the slope from the tank battery allow all spilled fluids to flow into the pit? <input type="checkbox"/> Yes <input type="checkbox"/> No		Drilling, Workover and Haul-Off Pits ONLY: Type of material utilized in drilling/workover: Mud and Water Number of working pits to be utilized: 1 Abandonment procedure: Remove Fill and Back fill Drill pits must be closed within 365 days of spud date.	
I hereby certify that the above statements are true and correct to the best of my knowledge and belief.		RECEIVED APR 09 2012 KCC WICHITA	
4/3/2012 Date		 Signature of Applicant or Agent	

15-001-30370-0000

KCC OFFICE USE ONLY			
Date Received: 4-9-12		Permit Number: _____	
Permit Date: 4-9-12		Lease Inspection: <input type="checkbox"/> Yes <input checked="" type="checkbox"/> No	
<input checked="" type="checkbox"/> Liner		<input type="checkbox"/> Steel Pit <input checked="" type="checkbox"/> RFAC <input type="checkbox"/> RFAS	