

STATE OF KANSAS  
STATE CORPORATION COMMISSION

WELL PLUGGING RECORD

Give All Information Completely  
Make Required Affidavit  
Mail or Deliver Report to:  
Conservation Division  
State Corporation Commission  
800 Bittling Building  
Wichita, Kansas

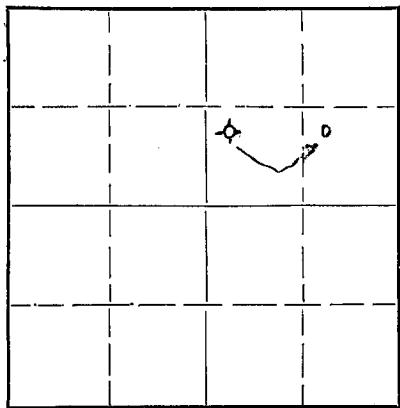
OR

FORMATION PLUGGING RECORD

Strike out upper line  
when reporting plugging  
of formations.

Location as "NE $\frac{1}{4}$ NW $\frac{1}{4}$ SW $\frac{1}{4}$ " or footage from lines NW SE NE  
Lease Owner Brooks Pierce et al  
Lease Name Hadley Well No. 1  
Office Address 1404 Union Nat'l Bank Bldg. Wichita, Kansas  
Character of Well (completed as Oil, Gas or Dry Hole) Dry Hole  
Date well completed November 13 19 49  
Application for plugging filed 19     
Application for plugging approved 19     
Plugging commenced November 13 19 49  
Plugging completed November 13 19 49  
Reason for abandonment of well or producing formation Dry Hole  
If a producing well is abandoned, date of last production 19     
Was permission obtained from the Conservation Division or its agents before plugging was commenced?   

NORTH



Locate well correctly on above  
Section Plat

Name of Conservation Agent who supervised plugging of this well     
Producing formation    Depth to top    Bottom    Total Depth of Well 3678 Feet  
Show depth and thickness of all water, oil and gas formations.

OIL, GAS OR WATER RECORDS

CASING RECORD

Formation	Content	From	To	Size	Put In	Pulled Out
Surface Pipe				8 5/8	966	None

Describe in detail the manner in which the well was plugged, indicating where the mud fluid was placed and the method or methods used in introducing it into the hole. If cement or other plugs were used, state the character of same and depth placed, from    feet to    feet for each plug set.

Filled Hole with heavy med to 250'. Cemented with 15 sacks cement.  
Filled hole to 35'. Set plug and cemented with 10 sacks cement.

(If additional description is necessary, use BACK of this sheet)

Correspondence regarding this well should be addressed to Brooks Pierce  
Address 1402 Union Nat'l Bank Bldg.  
Wichita, Kansas


STATE OF Kansas, COUNTY OF Sedgwick, ss.  
Brooks Pierce (employee of owner) or (owner or operator) of the above-described well,

being first duly sworn on oath, says: That I have knowledge of the facts, statements, and matters herein contained and the log of the above-described well as filed and that the same are true and correct. So help me God.

(Signature) Brooks Pierce  
1402 Union Nat'l Bank Bldg. 1950  
(Address)

SUBSCRIBED AND SWORN to before me this 27th day of January 19 50  
April 18, 1951.  
Henry D. Fickling Notary Public.

My commission expires April 18, 1951. 22-2625 2-48-15M



BROOKS PIERCE et al.  
 - HADLEY #1  
 NW/4 SE/4 NE/4, Sec. 31-11S-17W 15-051-03610-0000  
 Ellis County, Kansas

<u>Formation</u>	<u>From</u>	<u>To</u>	<u>Remarks</u>
Surface clay & Shale	0	40	
Shale	40	260	
Shale & shells	260	555	
Sand & shale	555	685	
Shale	685	750	
Sand & iron	750	790	
Shale & shells	790	800	
Sand	800	930	
Red bed & shale	930	990	
Red bed	990	1025	8 5/8" C.S.A. 996' W/500 sacks cement
Red bed	1025	1281	
Anhydrite	1281	1314	
Red bed	1314	1455	
Red bed, shale & shells	1455	1535	
Shale & shells	1535	1635	
Salt & shale	1635	1820	
Shale & shells	1820	1860	
Shale & lime-	1860	2165	
Lime	2165	2205	
Lime & shale	2205	2265	
Lime	2265	2440	
Lime & shale	2440	2530	
Shale & lime	2530	3000	
Lime	3000	3540	
Lime & shale	3540	3605	
Lime	3605	3678	
Total Depth		3678	


I hereby certify the foregoing to be a true and accurate Driller's Log of the formations encountered in the above well.

PRIME DRILLING COMPANY

By *L. J. Kruse*  
 L. J. Kruse, Asst. Secy.

Subscribed and sworn to before me this 16th day of November, 1949.

*Neal Turley*  
 Notary Public



My commission expires: March 13,  
 1953

**PLUGGING**  
 FILE SEC 31 T 11 R 17 W  
 BOOK PAGE 125 LINE 13