

STATE OF KANSAS
STATE CORPORATION COMMISSION
200 Colorado Derby Building
Wichita, Kansas 67202

WELL PLUGGING RECORD
K.A.R.-82-3-117

API NUMBER 15-135-23,489-00-00

LEASE NAME R. Sunley

TYPE OR PRINT
NOTICE: Fill out completely
and return to Cons. Div.
office within 30 days.

WELL NUMBER #1

3650' Ft. from S Section Line

1700' Ft. from E Section Line

SEC. 13 TWP. 16 RGE. 22 (E) or (W)

COUNTY Ness

LEASE OPERATOR Bankoff Oil Company

ADDRESS 100 S. Market, #203A Wichita, KS 67202

PHONE# (316) 262-2784 OPERATORS LICENSE NO. 6040

Character of Well D&A

(Oil, Gas, D&A, SWD, Input, Water Supply Well)

Date Well Completed 7-27-90

Plugging Commenced 7-27-90

Plugging Completed 7-27-90

The plugging proposal was approved on 7-21-90 (date)

by Dan Goodrow (KCC District Agent's Name).

Is ACO-1 filed? to be filed
by operator If not, is well log attached? yes

Producing Formation _____ Depth to Top _____ Bottom _____ T.D. 4420'

Show depth and thickness of all water, oil and gas formations.

OIL, GAS OR WATER RECORDS

CASING RECORD

Formation	Content	From	To	Size	Put In	Pulled out

Describe in detail the manner in which the well was plugged, indicating where the mud fluid was placed and the method or methods used in introducing it into the hole. If cement or other plugs were used, state the character of same and depth placed, from feet to feet each set.

Bottom Plug: @ 1750' w/50 sacks cement thru drill pipe

Next Plug: @ 800' w/80 " " " " " 15 sacks in Rat Hole

Next Plug: @ 280' w/40 " " " " " "

Top Plug: @ 40' w/10 " " " " " "

(if additional description is necessary, use BACK of this form.)

Name of Plugging Contractor Duke Drilling Co., Inc. License No. 5929

Address P.O. Box 823 Great Bend, KS 67530

NAME OF PARTY RESPONSIBLE FOR PLUGGING FEES: Bankoff Oil Company

STATE OF Kansas COUNTY OF Barton, ss.

Jay Schneider

(Employee of Operator) Wichita, Kansas of

above-described well, being first duly sworn on oath, says: That I have knowledge of the facts, statements, and matters herein contained and the log of the above-described well as filed that the same are true and correct, so help me God.

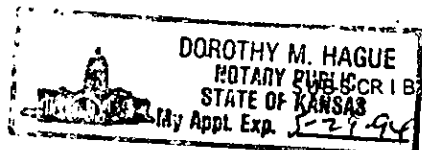
(Signature) Jay Schneider

(Address) P.O. Box 823 Great Bend, KS 67530

Subscribed and sworn to before me this 1st day of August, 19 90

Dorothy M. Hague
Notary Public

My Commission Expires: 5-29-94



AUG 2 1990
08-02-1990
CONSERVATION DIVISION
Wichita, Kansas

15-135-23489-00-00

DRILLER'S WELL LOG

DATE COMMENCED: July 19, 1990
DATE COMPLETED: July 28, 1990

Bankoff Oil Company
R. SUNLEY #1
70'S & 50'W of NE SW NE
Sec. 13, T16S, R22W
Ness County, Ks.

0 - 220'	Surface Soil, Lime, Clay
220 - 1703'	Lime & Shale
1703 - 1746'	Anhydrite
1746 - 3782'	Shale & Lime
3782 - 3786'	Shale
3786 - 3822'	Lime & Shale
3822 - 4088'	Lime
4088 - 4177'	Shale & Lime
4177 - 4270'	Lime
4270 - 4326'	Sand
4326 - 4420'	Chert & Lime
4420'	RTD


ELEVATION: 2397 K.B.

Surface Pipe: Set new
8-5/8", 20# pipe @263'
w/155 sacks 60/40 pozmix
2% gel 3% cc.

A F F I D A V I T

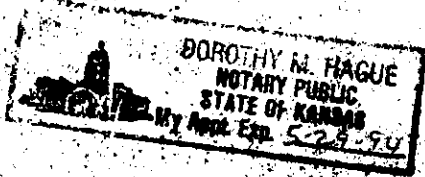
STATE OF KANSAS
COUNTY OF BARTON) ss.

Jay Schneider of lawful age, does swear and state that the facts and statements herein are true and correct to the best of his knowledge.



Subscribed and sworn to before me this 1st day of August 1990.

Dorothy M. Hague
Notary Public



STATE COMPANY

AUG - 2 1990
08-02-1990
CONSERVATION DIVISION
Wichita, Kansas