

STATE OF KANSAS
STATE CORPORATION COMMISSION
200 Colorado Derby Building
Wichita, Kansas 67202

WELL PLUGGING RECORD
K.A.R.-82-3-117

API NUMBER 15-135-22,999-
LEASE NAME Victor Dinkel ⁰⁰⁻⁰⁰
WELL NUMBER 1
2970 Ft. from S Section Line
3300 Ft. from E Section Line
SEC. 3 TWP. 16S RGE. 22W (E) or (W)
COUNTY Ness
Date Well Completed 02-03-86
Plugging Commenced 02-03-86
Plugging Completed 02-03-86

TYPE OR PRINT
NOTICE: Fill out completely
and return to Cons. Div.
office within 30 days.

LEASE OPERATOR Ritchie Exploration, Inc.
ADDRESS 125 N. Market, Suite 1000, Wichita, KS 67202
PHONE# (316) 267-4375 OPERATORS LICENSE NO. 4767

Character of Well D&A
(Oil, Gas, D&A, SWD, Input, Water Supply Well)

Did you notify the KCC/KDHE Joint District Office prior to plugging this well? Yes
Which KCC/KDHE Joint Office did you notify? Paul Lutkin, Dodge City, KS
Is ACO-1 filed? _____ If not, is well log attached? _____

Producing Formation _____ Depth to Top _____ Bottom _____ T.D. 4450'
Show depth and thickness of all water, oil and gas formations.

OIL, GAS OR WATER RECORDS

CASING RECORD

Formation	Content	From	To	Size	Put in	Pulled out
Surface				8-5/8"	251'	None

Describe in detail the manner in which the well was plugged, indicating where the mud fluid was placed and the method or methods used in introducing it into the hole. If cement or other plugs were used, state the character of same and depth placed, from ___ feet to ___ feet each set.

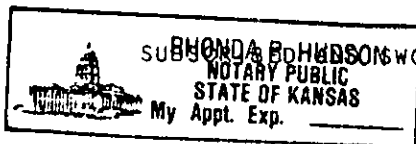
1st plug @ 1805' w/50 sx 15 sx in rathole.
2nd plug @ 1100' w/80 sx,
3rd plug @ 300' w/50 sx
4th plug @ 40' w/10 sx

(If additional description is necessary, use BACK of this form.)

Name of Plugging Contractor Murfin Drilling Company License No. 6033
Address 250 N. Water, Suite 300, Wichita, KS 67202
STATE OF KANSAS COUNTY OF SEDGWICK, ss.

Robert A. Ramseyer, Jr. (Employee of Operator) or (Operator) of above-described well, being first duly sworn on oath, says: That I have knowledge of the facts, statements, and matters herein contained and the log of the above-described well as filed that the same are true and correct, so help me God.

(Signature) [Signature]
(Address) Robert A. Ramseyer, Jr., Agent for Opr
250 N. Water, Suite 300
Wichita, Kansas 67202



My Commission Expires: 11-18-87

[Signature]
Notary Public
Rhonda R. Hudson

WELL LOG

COMPANY Ritchie Exploration, Inc.
 125 N. Market, Suite 300
 Wichita, Kansas 67202

FARM Victor Dinkel No. 1

RIB. NO. 16


TOTAL DEPTH 4450'

COMM. 01-23-86 **COMP.** 02-03-86

CONTRACTOR Murfin Drilling Company
 250 N. Water, Suite 300
 Wichita, KS 67202

SEC. 3 **T.** 16S **R.** 22W
LOC. S/2 SE NW

COUNTY Ness
 KANSAS



CASINO

20 10
 15 8
 12 6
 13 5

-5/8" set @ 251' w/180 sx 60/40 Poz, 2% Gel, 3% CC.

PRODUCTION

FIGURES INDICATE BOTTOM OF FORMATIONS

Limestone	44'
Sand	60'
Shale	232'
Sand & Shale	868'
Sand, Shale, Limestone, Pyrite	1590'
Sand & Shale	1765'
Anhydrite	1805'
Shale	3085'
Lime & Shale	4315'
Lime & Shale, Cherokee Sd.	4356'
Lime & Shale (RTD)	4450'

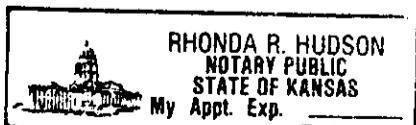
FEB 19 1986

NOTARY PUBLIC

State of KANSAS
 County of SEDGWICK } ss:

I, Robert A. Ramseyer, Jr. of the Murfin Drilling Company

upon oath state that the above and foregoing is a true and correct copy of the log of the Victor Dinkel #1 well.



Robert A. Ramseyer, Jr.
 Robert A. Ramseyer, Jr., Agent for Operator

Subscribed and sworn to before me this 7th day of February 19 86

My Commission Expires: 11-18-87

Rhonda R. Hudson
 NOTARY PUBLIC
 Rhonda R. Hudson