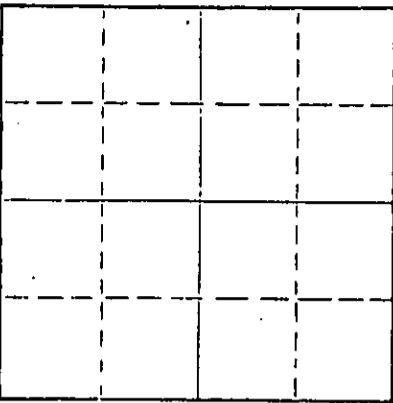


15-135-21523-0000

Give All Information Completely
Make Required Affidavit
Mail or Deliver Report to:
Conservation Division
State Corporation Commission
P. O. Box 17027
Wichita, Kansas 67217
NORTH

WELL PLUGGING RECORD



Locate well correctly on above Section Plat

Ness County, Sec. 29 Twp. 17S Rge. (E) 25 (W)
Location as "NE/CNWxSWx" or footage from lines C NW SE
Lease Owner Kansas Oil Corporation
Lease Name Norton-Reed "B" Well No. #3
Office Address 400 N. Woodlawn, Suite #2, Wichita, Ks. 67208
Character of Well (completed as Oil, Gas or Dry Hole) Dry Hole
Date well completed Oct. 7, 1978 19
Application for plugging filed Oct. 7, 1978 19
Application for plugging approved Oct. 7, 1978 19
Plugging commenced Oct. 7, 1978 19
Plugging completed Oct. 7, 1978 19
Reason for abandonment of well or producing formation Dry Hole

If a producing well is abandoned, date of last production 19
Was permission obtained from the Conservation Division or its agents before plugging was commenced? Yes

Name of Conservation Agent who supervised plugging of this well Leo Massey
Producing formation Depth to top Bottom Total Depth of Well 4440' Feet
Show depth and thickness of all water, oil and gas formations.

OIL, GAS OR WATER RECORDS

CASING RECORD

FORMATION	CONTENT	FROM	TO	SIZE	PUT IN	PULLED OUT
		0	251'	8 5/8"		

Describe in detail the manner in which the well was plugged, indicating where the mud fluid was placed and the method or methods used in introducing it into the hole. If cement or other plugs were used, state the character of same and depth placed, from feet to feet for each plug set.

Plugged through drill pipe @ 720' w/70 sx. cement
Plugged through drill pipe @ 240' w/20 sx. cement
Plugged through drill pipe @ 40' w/10 sx. cement

RECEIVED
STATE CORPORATION COMMISSION

OCT 30 1978

CONSERVATION DIVISION
Wichita, Kansas

(If additional description is necessary, use BACK of this sheet)
Name of Plugging Contractor Warrior Drilling, Inc.
Address 905 Century Plaza, Wichita, Kansas 67202

STATE OF KANSAS, COUNTY OF SEDGWICK, ss.
Jim Robinson (employee of owner) or (owner or operator) of the above-described

well, being first duly sworn on oath, says: That I have knowledge of the facts, statements, and matters herein contained and the log of the above-described well as filed and that the same are true and correct. So help me God.

(Signature) *Jim Robinson*

905 Century Plaza, Wichita, Ks. 67202
(Address)

SUBSCRIBED AND SWORN TO before me this 11th day of Oct., 1978

Marilyn Sinard

Marilyn Sinard Notary Public.

My commission expires

MARILYN SINARD
STATE NOTARY PUBLIC
SEDGWICK COUNTY, KANSAS
MY COMM. EXP. APR. 30, 1979

15-135-21523-0000

DRILLERS LOG

October 11, 1978

#3 NORTON-REED "B"
C NW SE Sec. 29-17S-25W
Ness County, Kansas

OPERATOR: Kansas Oil Corporation
CONTRACTOR: Warrior Drilling, Inc.
DATE COMMENCED: September 29, 1978
DATE COMPLETED: October 7, 1978


8 5/8" @ 251' w/165 sx

0	119	Shale & Sand
119	1050	Shale
1050	2047	Sand & Shale
2047	4430	Shale
4430	4440	Lime
4440		RTD

D & A


We certify that the above and foregoing is a true and correct copy of the log on the #3 North Reed "B" located in Ness County, Kansas.

WARRIOR DRILLING, INC.



Jim Robinson, Vice President

Subscribed and sworn to before me this 11th day of October, 1978.



Marilyn Sinard Notary Public

RECEIVED
STATE CORPORATION COMMISSION

OCT 30 1978

CONSERVATION DIVISION
Wichita, Kansas