

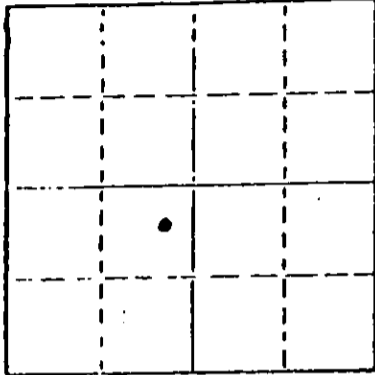
STATE OF KANSAS
STATE CORPORATION COMMISSION

WELL PLUGGING RECORD

Give All Information Completely
Make Required Affidavit
Mail or Deliver Report to
Conservation Division
State Corporation Comm.
245 North Water
Wichita, KS 67202

Ness County, Sec. 31 Twp. 17S Rge. 25 K/W
Location as "NE/CNW $\frac{1}{4}$ SW $\frac{1}{4}$ " or footage from lines
C E/2 NE SW

Lease Owner Associated Petroleum Consultants and Con-Am, Inc.
Lease Name Barrows Well No. 1
Office Address 645 R. H. Garvey Bldg. Wichita, Kansas
Character of Well (Completed as Oil, Gas or Dry Hole)



Locate well correctly on above
Section Plot

Dry Hole
Date Well completed July 14 1979
Application for plugging filed July 14 1979
Application for plugging approved July 14 1979
Plugging commenced July 14 1979
Plugging completed July 14 1979
Reason for abandonment of well or producing formation

Dry Hole
If a producing well is abandoned, date of last production 19
Was permission obtained from the Conservation Division or its agents before plugging was commenced? yes

Name of Conservation Agent who supervised plugging of this well Marion Schmidt
Producing formation Depth to top Bottom Total Depth of Well
Show depth and thickness of all water, oil and gas formations.

OIL, GAS OR WATER RECORDS

CASING RECORD

FORMATION	CONTENT	FROM	TO	SIZE	PUT IN	PULLED OUT
Surface casing		0	295	8 5/8"	283.76'	

Describe in detail the manner in which the well was plugged, indicating where the mud fluid was placed and the method or methods used in introducing it into the hold. If cement or other plugs were used, state the character of same and depth placed, from feet to feet for each plug set.

Plug #1 set at 750' w/ 20 sacks cement

Plug #2 set at 285' w/ 20 sacks cement

Plug #3 set at 40' w/ 10 sacks cement


RECEIVED
STATE CORPORATION COMMISSION
JUL 26 1979
CONSERVATION DIVISION
Wichita, Kansas

(If additional description is necessary, use BACK of this sheet)
Name of Plugging Contractor Blue Goose Drilling Co., Inc.

STATE OF _____ COUNTY OF _____ ss.
(employee of owner) or (owner or operator) of the above-described well, being first duly sworn on oath, says: That I have knowledge of the facts, statements, and matters herein contained and the log of the above-described well as filed and that the same are true and correct. So help me God.

(Signature) George E. Miley, Jr.

Subscribed and Sworn to before me this 25th day of July 1979
Mary Ann Schwamborn
Notary Public.



15-135-21650-0000

WELL LOG
Barrows #1
C E/2 NE SW Sec. 31-17S-25W
Ness County, Kansas

Name of Operator: Associated Petroleum Consultants
and Con-Am, Inc.
645 R. H. Garvey Bldg.
Wichita, Kansas 67202

Date Completed: July 15, 1979

FROM	TO	
0	295	Surface
295	350	Sand and Shale
350	590	Shale
590	900	Red Bed
900	935	Sand
935	1400	Shale
1400	1716	Shale and Sand
1716	1748	Anhydrite
1748	2100	Shale and Lime
2100	2440	Shale
2440	2925	Shale and Sand
2925	3110	Shale and Shells
3110	3330	Shale and Sand
3330	3525	Shale
3525	3739	Shale and Shells
3739	3959	Shale and Lime
3959	4138	Lime
4138	4344	Shale and Lime
4344	4415	Lime
4415		Total Depth

STATE OF KANSAS

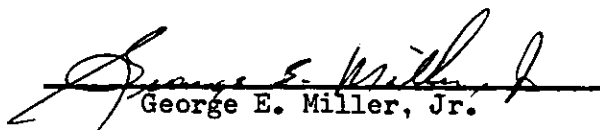
COUNTY OF BARTON ss

RECEIVED
STATE CORPORATION COMMISSION

JUL 26 1979


CONSERVATION DIVISION
Wichita, Kansas

George E. Miller, Jr., President of Blue Goose Drilling Co., Inc.,
being first duly sworn on oath says: That I have knowledge of the facts,
statements and matters herein contained and the log of the above described
well as filed and that the same are true and correct.


George E. Miller, Jr.

Subscribed and sworn before me this 24th day of July, 1979.


Notary Public Barton County



My commission expires 8-1-81.