

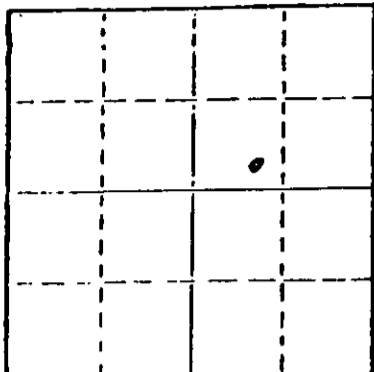
STATE OF KANSAS
STATE CORPORATION COMMISSION

WELL PLUGGING RECORD

Give All Information Completely
Make Required Affidavit
Mail or Deliver Report to
Conservation Division
State Corporation Comm.
245 North Water
Wichita, KS 67202

Ness County, Sec. 31 Twp. 17S Rge. 25 E/W
Location as "NE/CNW $\frac{1}{4}$ SW $\frac{1}{4}$ " or footage from lines
SE SW NE

Lease Owner Associated Petroleum Consultants & Con-Am, Inc.
Lease Name Barrows Well No. 2
Office Address 645 R.H. Garvey Building Wichita, Kansas
Character of Well (Completed as Oil, Gas or Dry Hole)
Dry Hole



Locate well correctly on above
Section Plot

Date Well completed 8-2 1979
Application for plugging filed 8-2 1979
Application for plugging approved 8-2 1979
Plugging commenced 8-2 1979
Plugging completed 8-2 1979
Reason for abandonment of well or producing formation
Dry Hole

If a producing well is abandoned, date of last production
19

Was permission obtained from the Conservation Division or
its agents before plugging was commenced? Yes

Name of Conservation Agent who supervised plugging of this well Marion Schmidt
Producing formation Depth to top Bottom Total Depth of Well 4435'
Show depth and thickness of all water, oil and gas formations.

OIL, GAS OR WATER RECORDS

CASING RECORD

FORMATION	CONTENT	FROM	TO	SIZE	PUT IN	PULLED OUT
Surface Casing		0'	314'	8 5/8"	299.97'	

Describe in detail the manner in which the well was plugged, indicating where the mud fluid
was placed and the method or methods used in introducing it into the hold. If cement or other
plugs were used, state the character of same and depth placed, from feet to
feet for each plug set.

Plug #1 set at 780' with 70 sacks cement.

Plug #2 set at 300' with 20 sacks cement.

Plug #3 set at 40' with 10 sacks cement.

RECEIVED
STATE CORPORATION COMMISSION

AUG - 8 1979

CONSERVATION DIVISION
Wichita, Kansas

(If additional description is necessary, use BACK of this sheet)

Name of Plugging Contractor Blue Goose Drilling Co., Inc.


STATE OF Kansas COUNTY OF Barton, ss.
George E. Miller, Jr. (employee of owner) or (owner or operator)
of the above-described well, being first duly sworn on oath, says: That I have knowledge of
the facts, statements, and matters herein contained and the log of the above-described well
as filed and that the same are true and correct. So help me God.

(Signature) George E. Miller, Jr.

(Address)

SUBSCRIBED AND SWORN TO before me this 7th day of August, 1979

Mary Ann Schwamborn
Notary Public.



WELL LOG
 Barrows #2
 SE SW NE Sec. 31-17S-25W
 Ness County, Kansas

Name of Operator: Associated Petroleum Consultants
 and Con-Am, Inc.
 645 R.H. Garvey Building
 Wichita, Kansas 67202


Date Completed: August 2, 1979

<u>FROM</u>	<u>TO</u>	
0	314	Surface
314	935	Shale
935	1729	Shale & Red Bed
1729	1750	Anhydrite
1750	3329	Shale & Lime
3329	3541	Shale & Sand
3541	4167	Shale & Lime
4167	4288	Lime
4288	4425	Shale & Lime
4425		Total Depth

STATE OF KANSAS

COUNTY OF BARTON ss


George E. Miller, Jr., President of Blue Goose Drilling Co., Inc.
 being first duly sworn on oath says: That I have knowledge of the facts,
 statements and matters herein contained and the log of the above described
 well as filed and that the same are true and correct.


 George E. Miller, Jr.

Subscribed and sworn before me this 7th day of August, 1979.


 Notary Public Barton County

My Commission expires 8-1-81.



RECEIVED
 CONSERVATION DIVISION

AUG - 8 1979

CONSERVATION DIVISION
 Wichita, Kansas