

STATE OF KANSAS
STATE CORPORATION COMMISSION
200 Colorado Derby Building
Wichita, Kansas 67202

WELL PLUGGING RECORD
K.A.R.-82-3-117

API NUMBER 15-135-22,662-0000

LEASE NAME Umme 1

WELL NUMBER 1

SPOT LOCATION SW NW NE

SEC 35 TWP 16S RGE 22W (E) or (W)

COUNTY Ness

Date Well Completed 9-8-84

Plugging Commenced 9-8-84

Plugging Completed 9-8-84

TYPE OR PRINT
NOTICE: Fill out completely
and return to Cons. Div.
office within 30 days.

LEASE OPERATOR A. Scott Ritchie
ADDRESS 125 N. Market, Suite 950, Wichita, KS 67202

PHONE # (316) 267-4375 OPERATORS LICENSE NO. 5198

Character of Well D&A
(Oil, Gas, D&A, SWD, Input, Water Supply Well)

Did you notify the KCC/KDHE Joint District Office prior to plugging this well? Yes

Which KCC/KDHE Joint Office did you notify? KCC, Dodge City, Ks.

Is ACO-1 filed? _____ If not, is well log attached? _____

Producing formation _____ Depth to top _____ bottom T.D. 4433'

Show depth and thickness of all water, oil and gas formations.

OIL, GAS OR WATER RECORDS | CASING RECORD

Formation	Content	From	To	Size	Put in	Pulled out
Surface				8-5/8"	265	none

Describe in detail the manner in which the well was plugged, indicating where the mud fluid was placed and the method or methods used in introducing it into the hole. If cement or other plugs were used state, the character of same and depth placed, from feet to feet each set.

1st plug @ 1710' w/ 50 SX;
2nd plug @ 930' w/ 50 SX;
3rd plug @ 330' w/ 40 SX;
4th plug @ 40' w/ 10 SX;
15 SX in rat hole.

(If additional description is necessary, use BACK of this form.)

Name of Plugging Contractor Murfin Drilling Company License No. 6033
Address 250 N. Water, Suite 300, Wichita, KS 67202


STATE OF Kansas COUNTY OF Sedgwick, ss. STATE CORPORATION COMMISSION

Robert A. Ramseyer, Jr. (employee of operator) or (operator) of above-described well, being first duly sworn on oath, says: That I have knowledge of the facts, statements, and matters herein contained and the log of the above-described well as filed that the same are true and correct before me God.

(Signature) Robert A. Ramseyer, Jr.
Robert A. Ramseyer, Jr., Agent for Opr.
(Address) 250 N. Water, Suite 300
Wichita, KS 67202

SUBSCRIBED AND SWORN TO before me this 29 day of Sept., 19 84

Eleanor Hall
Notary Public



My Commission Expires: 4-25-87

15-135-22662-00-00

WELL LOG


COMPANY A. Scott Ritchie
 125 N. Market, Suite 950
 Wichita, KS 67202

FARM UMMEL NO. 1

SEC. 35 T. 16S R. 22W
 LOC. SW NW NE

RID. NO. 19
 TOTAL DEPTH 4433'
 COMM. 8-31-84 COMP. 9-8-84

COUNTY Ness
 KANSAS



CONTRACTOR Murfin Drilling Company
 250 N. Water, Suite 300
 Wichita, KS 67202

CASING

20	10	
15	8	-5/8" csg set @ 265' w/175 sx Common,
12	6	2% gel, 3% CC
13	5	

ELEVATION

PRODUCTION

FIGURES INDICATE BOTTOM OF FORMATIONS

Surface Sand	20'
Sand	265'
Anhydrite	1741'
Heebner	3572'
Lime & Shale	(RTD) 4433'

RECEIVED
 STATE CORPORATION COMMISSION

OCT 03 1984


CONSERVATION DIVISION
 Wichita, Kansas

10-03-1984

State of Kansas
 County of Sedgwick } ss:

I, Robert A. Ramseyer, Jr. of the Murfin Drilling Company

upon oath state that the above and foregoing is a true and correct copy of the log of the Ummel #1 well.



Robert A. Ramseyer, Jr.
 Robert A. Ramseyer, Jr., Agent for Opr.
 29 day of September 19 84

Eleanor Hall
 Eleanor Hall NOTARY PUBLIC