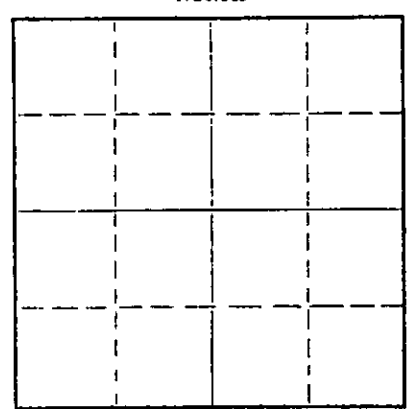


STATE OF KANSAS
STATE CORPORATION COMMISSION

WELL PLUGGING RECORD

Give All Information Completely
Make Required Affidavit
Mail or Deliver Report to:
Conservation Division
State Corporation Commission
212 No. Market
Wichita, Kansas

NORTH



Locate well correctly on above Section Plat

Ness County, Sec. 35 Twp. 16S. Rge. ~~22~~ 22 (W)
Location as "NE/CNW/SW" or footage from lines C SE NW
Lease Owner Pickrell Drilling Company
Lease Name Barber "B" Well No. 1
Office Address 705 Fourth National Bank Bldg., Wichita, Kansas
Character of Well (completed as Oil, Gas or Dry Hole) Dry Hole
Date well completed February 21 1970
Application for plugging filed February 21 1970
Application for plugging approved February 21 1970
Plugging commenced February 21 1970
Plugging completed February 21 1970
Reason for abandonment of well or producing formation Dry Hole

If a producing well is abandoned, date of last production 19____
Was permission obtained from the Conservation Division or its agents before plugging was commenced? Yes

Name of Conservation Agent who supervised plugging of this well Leo F. Massey
Producing formation _____ Depth to top _____ Bottom _____ Total Depth of Well 4425 Feet
Show depth and thickness of all water, oil and gas formations.

OIL, GAS OR WATER RECORDS

CASING RECORD

FORMATION	CONTENT	FROM	TO	SIZE	PUT IN	PULLED OUT
	STATE CORPORATION COMMISSION RECEIVED MAR 11 1970 CONSERVATION DIVISION Wichita, Kansas 03-11-1970			8-5/8"	269'	None

Describe in detail the manner in which the well was plugged, indicating where the mud fluid was placed and the method or methods used in introducing it into the hole. If cement or other plugs were used, state the character of same and depth placed, from _____ feet to _____ feet for each plug set.

First Plug set 660' w/70 sacks cement, 2nd plug @ 240' w/20 sacks,
3rd plug set @ 40' w/10 sacks cement.


(If additional description is necessary, use BACK of this sheet)

Name of Plugging Contractor Pickrell Drilling Company
Address 705 Fourth National Bank Building, Wichita, Kansas 67202

STATE OF Kansas, COUNTY OF Sedgwick, ss.
C. W. Sebitts (employee of owner) or (owner or operator) of the above-described well, being first duly sworn on oath, says: That I have knowledge of the facts, statements, and matters herein contained and the log of the above-described well as filed and that the same are true and correct. So help me God.
(Signature) C. W. Sebitts
705 Fourth National Bank Bldg, Wichita, Kansas (Address)

Subscribed and sworn to before me this 9th day of March, 1970

My commission expires January 19, 1973
Esther Lamone Notary Public.



15-135-20324-00-00

ROTARY DRILLING LOG

COMPANY: Pickrell Drilling Company
705 Fourth National Bank Bldg.
Wichita, Kansas 67202

Rotary Drilling Commenced 2/21/70

Rotary Drilling Completed 3/3/70

LOCATION: Barber "B" No. 1, C SE NW Section 35-16S-22W
Ness County, Kansas

CONTRACTOR: PICKRELL DRILLING COMPANY
Wichita, Kansas

CASING RECORD: Ran 9 Jts. 8-5/8" surface casing set @ 269' KB. Cemented with 160 sacks. Completed 3:45 PM February 21, 1970. Circulated. No oil string run. D & A Plugged March 3, 1970.

LOG

(Figures indicate bottom of formation — measurements from top of rotary bushing.)

75	Post Rock		<u>C.F.S.</u>
269	Shale		4047
275	Shale & Red Bed		4314
1180	Shale		4366
1390	Sand		4396
1702	Shale & Red Beds		4405
1737	Anhydrite		4425
2645	Shale & Lime		
2815	Lime & Shale		
2900	Lime		
3077	Shale		<u>S.L.M.</u>
3270	Shale & Lime	Board	3890.80
3410	Lime & Shale	Strap	3888.90
3785	Shale & Lime		1.90 Difference
4047	Lime & Shale		
4110	Lime		
4191	Lime & Shale		<u>Slope Tests</u>
4214	Lime		2000
4248	Lime & Chert		2500
4308	Lime & Shale		3000
4314	Shale & Sand		3500
4360	Lime & Shale		4000
4366	Sand		
4405	Lime & Chert		
4425	Mississippi Chert, RTD		


RECEIVED
STATE CORPORATION COMMISSION
MAR 1 1 1970
CONSERVATION DIVISION
Wichita, Kansas
03-11-1970

The undersigned, C. W. Sebitts, Attorney-in-Fact for PICKRELL DRILLING COMPANY, hereby certifies in behalf of said Company, that the above is a true and correct log of the formation encountered in drilling the above well as reflected by the Daily Drilling Reports.

PICKRELL DRILLING COMPANY
By [Signature]
C. W. Sebitts Attorney-in-Fact

STATE OF KANSAS)
COUNTY OF SEDGWICK)

On this 9th day of March, 19 70, before me the undersigned, a Notary Public, in and for



the State of Kansas, personally appeared C. W. Sebitts, to me known to be the person who subscribed the name of PICKRELL DRILLING COMPANY to the foregoing instrument, and he acknowledged to me that he executed the same as his free and voluntary act and deed, and that he is the true and lawful agent of such company, for the uses and purposes therein set forth.

January 19, 1973

[Signature]
Esther Lamone Notary Public