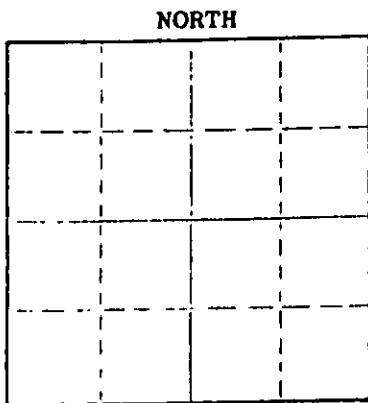


15-135-21217-0000

STATE OF KANSAS
STATE CORPORATION COMMISSION
CONSERVATION DIVISION
P. O. BOX 17027
WICHITA, KANSAS 67217

FORM CP-4

WELL PLUGGING RECORD



Locate well correctly on above Section Plot

Ness County, Sec 5 Twp 17S Rge 26 (E)W (W)
Location as "NE/CNW/SE/SW" or footage from lines NE SE NW
Lease Owner Rains & Williamson Oil Co., Inc.
Lease Name Dumler Well No. 1
Office Address 435 Page Ct., 220 W. Douglas, Wichita, Ks.
Character of Well (completed as Oil, Gas or Dry Hole) Dry hole
Date well completed July 21 19 76
Application for plugging filed July 21 19 76
Application for plugging approved July 21 19 76
Plugging commenced July 21 19 76
Plugging completed July 21 19 76
Reason for abandonment of well or producing formation
Commercial quantities of oil not found
If a producing well is abandoned, date of last production 19
Was permission obtained from the Conservation Division or its agents before plugging was commenced? Yes

Name of Conservation Agent who supervised plugging of this well Leo Massey
Producing formation _____ Depth to top _____ Bottom _____ Total Depth of Well 4630
Show depth and thickness of all water, oil and gas formations

OIL, GAS OR WATER RECORDS

CASING RECORD

FORMATION	CONTENT	FROM	TO	SIZE	PUT IN	PULLED OUT
				8 5/8"	287'	None


Describe in detail the manner in which the well was plugged, indicating where the mud fluid was placed and the method or methods used in introducing it into the hole. If cement or other plugs were used, state the character of same and depth placed, from _____ feet to _____ feet for each plug set.

Plugged w/ 100 sx. 50/50 pos. + 6% gel
70 sx. @ 800'
20 sx. @ 240'
10 sx. of solid plug @ 40'
RECEIVED
STATE CORPORATION COMMISSION
AUG 06 1976
CONSERVATION DIVISION
Wichita, Kansas

Name of Plugging Contractor Rains & Williamson Oil Co., Inc.
Address 435 Page Court, 220 W. Douglas, Wichita, Kansas 67202

STATE OF KANSAS COUNTY OF SEDGWICK ss.
Wilson Rains (employee of owner) or (owner or operator) of the above-described well, being first duly sworn on oath, says: That I have knowledge of the facts, statements, and matters herein contained and the log of the above-described well as filed and that the same are true and correct. So help me God.

(Signature) Wilson Rains
220 W. Douglas, Wichita, Kansas 67202
(Address)



AND SWORN TO before me this 2 day of August 19 79
Juanita M. Green Notary Public.

WELL LOG 15-135-21217-0000

COMPANY Rains & Williamson Oil Co., Inc.

SEC. 5 T. 17S R. 26W
 LOC. NE SE NW

FARM Dumler NO. 1

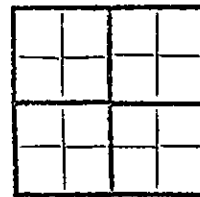
RIG. NO. 7

TOTAL DEPTH 4630

COMM. 7-8-76

COMP. 7-21-76

COUNTY Ness
 KANSAS



CONTRACTOR Rains & Williamson Oil Co., Inc.

CASING

20	10	
15	8	5/8" set @ 287' w/ 200 sx. common
12	6	
13	5	

ELEVATION 2644 KB

PRODUCTION D & A

FIGURES INDICATE BOTTOM OF FORMATIONS

Top hole soil	15
Sand & shale	289
Shale	387
Shale & sand	1450
Shale	1535
Sand	1769
Shale	2041
Anhydrite	2081
Shale	2492
Shale & lime	3529
Lime & shale	4075
Lime	4197
Lime & shale	4313
Lime	4630
<u>R.T.D.</u>	<u>4630</u>


RECEIVED
 STATE CORPORATION COMMISSION
 AUG 06 1976
 CONSERVATION DIVISION
 Wichita, Kansas

State of Kansas }
 County of Sedgwick } ss:

I, Wilson Rains, President of the Rains & Williamson Oil Co., Inc.

upon oath state that the above and foregoing is a true and correct copy of the log of the Dumler #1 well.

Wilson Rains
 WILSON RAINS



Subscribed and sworn to before me this 2 day of August 1976

Juanita M. Green
 NOTARY PUBLIC
 Juanita M. Green

My Commission Expires: 10-4-79