

Give All Information Completely
Make Required Affidavit
Mail or Deliver Report to:
Conservation Division
State Corporation Commission
211 No. Broadway
Wichita, Kansas

WELL PLUGGING RECORD

Ness County. Sec. 5 Twp. 17S Rge. 26W (E) (W)

Location as "NE/CNWxSWx" or footage from lines SE NE NE

Lease Owner Donald C. Slawson

Lease Name Dumler 'F' Well No. 1

Office Address Suite 408 One Twenty Building-Wichita, Kansas 67202

Character of Well (completed as Oil, Gas or Dry Hole) Dry Hole

Date well completed May 21, 19 72

Application for plugging filed May 21, 19 72

Application for plugging approved May 21, 19 72

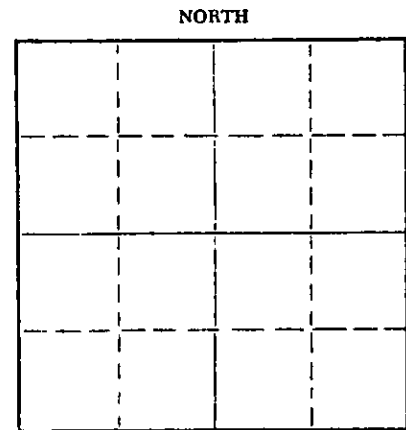
Plugging commenced May 21, 19 72

Plugging completed May 21, 19 72

Reason for abandonment of well or producing formation Dry Hole

If a producing well is abandoned, date of last production _____ 19__

Was permission obtained from the Conservation Division or its agents before plugging was commenced? Yes



Locate well correctly on above Section Plat

Name of Conservation Agent who supervised plugging of this well Leo Massey-Box 582-Hays, Kansas

Producing formation _____ Depth to top _____ Bottom _____ Total Depth of Well 4620 Feet

Show depth and thickness of all water, oil and gas formations.

OIL, GAS OR WATER RECORDS

CASING RECORD

FORMATION	CONTENT	FROM	TO	SIZE	PUT IN	PULLED OUT
		0	299'	8 5/8"	X	

Describe in detail the manner in which the well was plugged, indicating where the mud fluid was placed and the method or methods used in introducing it into the hole. If cement or other plugs were used, state the character of same and depth placed, from _____ feet to _____ feet for each plug set.

Mud to 720'; set plug; 70 sx cement
Mud to 240'; set plug; 20 sx cement
Mud to 40'; 10 sx cement
2 sx cement in rat hole

Completed at 8:45 a.m. May 21, 1972

RECEIVED
STATE CORPORATION COMMISSION
MAY 31 1972
CONSERVATION DIVISION
WICHITA, KANSAS

(If additional description is necessary, use BACK of this sheet)

Name of Plugging Contractor Slawson Drilling Company, Inc.

Address Suite 408 One Twenty Building-Wichita, Kansas 67202


STATE OF KANSAS, COUNTY OF SEDGWICK, ss.

JAMES C. REMSBERG (employee of owner) or (owner or operator) of the above-described well, being first duly sworn on oath, says: That I have knowledge of the facts, statements, and matters herein contained and the log of the above described well as filed and that the same are true and correct. So help me God.

(Signature) James C. Remsberg
408 One Twenty Building-Wichita, Kansas 67202
(Address)

Subscribed and sworn to before me this 26th day of May, 1972

My commission expires May 15, 1975
Linda R. Mitchell
Notary Public.



15-135-20613-0000

WELL LOG

Company: Donald C. Slawson
Suite 408 One Twenty Building
Wichita, Kansas 67202

Lease: Dumler 'F' #1
SE NE NE, Section 5-17S-26W
Ness County, Kansas

Total Depth: 4620' Elevation: 2624 K.B.

Contractor: Slawson Drilling Company, Inc.

Commenced: May 12, 1972

Completed: May 21, 1972

Casing: 8 5/8" at 299' with 225 sx cement

0-100	Clay & Sand
100-2031	Shale & Shells
2031-2066	Anhydrite
2066-2527	Shale & Lime
2527-2860	Lime & Shale
2860-4620	Lime
4620	Total Depth

RECEIVED
STATE CORPORATION COMMISSION
MAY 30 1972
CONSERVATION DIVISION
Wichita, Kansas

STATE OF KANSAS)
) SS:
COUNTY OF SEDGWICK)

I, James C. Remsberg, Vice-President of the Slawson Drilling Company, Inc. upon oath state that the above and foregoing is a true and correct copy of the Dumler 'F' #1 well.


James C. Remsberg

JAMES C. REMSBERG

Subscribed and sworn to before me this 26th day of May, 1972.

Linda R. Mitchell

Linda R. Mitchell, Notary Public



My Commission Expires: May 05, 1975