

15-135-22429-0000

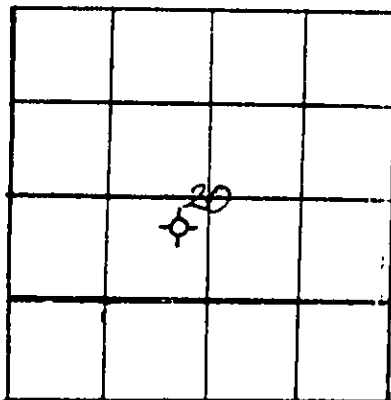
STATE OF KANSAS  
STATE CORPORATION COMMISSION  
200 Colorado Derby Bldg.  
Wichita, Kansas 67202

Form CP-4  
Rev. 12-15-80

WELL PLUGGING RECORD

Give All Information Completely  
Make Required Affidavit

COUNTY NESS SEC. 20 TWP. 17S RGE. 25W<sup>NE/W</sup>  
Location as in quarters or footage from lines:  
440' S & 440' W of C Sec. 20-17S-25W



Lease Owner Viking Resources  
Lease Name Elmore Well No. #1  
Office Address 217 E. William, Wichita, Ks. 67202-4005  
Character of Well (Completed as Oil, Gas or Dry Hole): D.H.  
Date Well Completed 8-24-83  
Application for plugging filed 8-24-83  
Plugging commenced 8-24-83  
Plugging completed 8-24-83  
Reason for abandonment of well or producing formation \_\_\_\_\_

Locate Well  
correctly on above  
Section Platt.

Was permission obtained from the Conservation Division or it's  
Agent's before plugging was commenced? yes

Name of Conservation Agent who supervised plugging of this well Paul Luthi

Producing formation \_\_\_\_\_ Depth to top \_\_\_\_\_ bottom \_\_\_\_\_ T.D. 4465'

Show depth and thickness of all water, oil and gas formations.

OIL, GAS OR WATER RECORDS

Casing Record

Formation	Content	From	To	Size	Put in	Pulled Out
Surface	8 5/8"	24#	277.5'	set @ 282.5'	cem w/150 sx.	
		60-40	pos mix, 3% c.c., 2% gel		plug down	
		@ 8:45	p.m.			

Describe in detail the manner in which the well was plugged, indicating where the mud fluid was placed and the method or methods used in introducing it into the hold. If cement or other plugs were used, state the character of same and depth placed, from \_\_\_\_\_ feet to \_\_\_\_\_ feet for each plug set.  
T.D. 4465'

Plugged w/165 sx., 60-40 pos mix, 2% gel  
3% c.c., 50 sx., @ 1780', 50 sx., @ 900'  
40 sx., @ 320', solid bridge plug 0 - 40'  
w/10 sx., 15 sx. in rat hole, started @  
6:00 p.m., finished @ 7:30 p.m. Paul Luthi State Plugger

(If additional description is necessary, use BACK of this sheet)

Name of Plugging Contractor Warrior Drilling Co., Rig #1


STATE OF Kansas COUNTY OF Sedgwick, ss.

F.W. Shelton, Jr. (employee of owner) of the  
above-described well, being first duly sworn on oath, says: That I have knowledge of the  
facts, statements, and matters herein contained and the log of the above-described well as  
filed and that the same is true and correct. So help me God.

STATE CORPORATION COMMISSION

(Signature) [Signature]  
F.W. Shelton, Jr., Vice Pres.  
(Address)

AUG 20 1983



24th day of August, 19 83

Martha E. Gustin  
Notary Public.

My Commission expires \_\_\_\_\_

15-135-22429-0000

DRILLERS LOG

August 24, 1983

ELMORE #1  
440' S & 440' W of Center  
Sec. 20-17S-25W  
Ness County, Kansas

OPERATOR: Viking Resources  
CONTRACTOR: Warrior Drilling Co.  
COMMENCED: Aug. 17, 1983  
COMPLETED: Aug. 24, 1983


8 5/8" @ 282.5' w/150 sx.,

0	286	Surface Sand & Clay
286	1325	Sand & Shale
1325	1794	Surface Shale
1794	1823	Anhydrite
1823	2665	Shale
2665	3220	Shale & Lime
3220	3802	Lime & Shale
3802	4340	Shale & Lime
4340	4465	Lime
4465		RTD

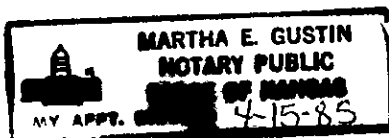
D & A Plugged w/165 sx. 60-40 pos mix  
2% gel, 3% c.c.,

We certify that the above and foregoing is a true and correct copy of the log on the #1 Elmore located in Ness County, Kansas.

WARRIOR DRILLING COMPANY

  
\_\_\_\_\_  
F.W. Shelton, Jr.,

Subscribed and sworn to before me this 24th day of August, 1983.



RECEIVED  
STATE CORPORATION COMMISSION

AUG 29 1983

CONSERVATION DIVISION  
Wichita, Kansas

  
\_\_\_\_\_  
Martha E. Gustin, Notary Public