

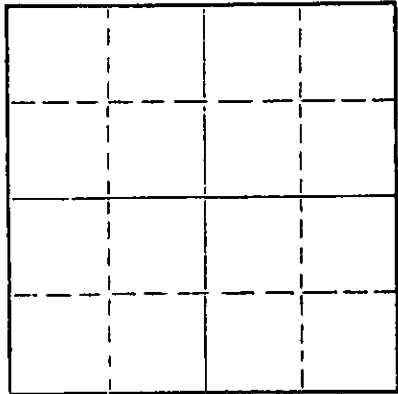
15-135-20028-00-00

STATE OF KANSAS  
STATE CORPORATION COMMISSION

Form CP-4

WELL PLUGGING RECORD

Give All Information Completely  
Make Required Affidavit  
Mail or Deliver Report to:  
Conservation Division  
State Corporation Commission  
P. O. Box 17027  
Wichita, Kansas 67217  
NORTH



Locate well correctly on above Section Plat

Ness County, Sec. 12 Twp. 17 Rge. 21 (E) (W) X  
Location as "NE/CNW/SE/SW" or footage from lines. 150' SE C NW NE  
Lease Owner National Cooperative Refining Assoc.  
Lease Name Meehan Well No. #2  
Office Address Box 6, Great Bend, Kansas  
Character of Well (completed as Oil, Gas or Dry Hole)  
Date well completed 19  
Application for plugging filed 19  
Application for plugging approved 19  
Plugging commenced 8-3-73 19  
Plugging completed 8-9-73 19  
Reason for abandonment of well or producing formation

If a producing well is abandoned, date of last production 19  
Was permission obtained from the Conservation Division or its agents before plugging was commenced?

Name of Conservation Agent who supervised plugging of this well Leo Massey  
Producing formation Depth to top Bottom Total Depth of Well 4115' Feet  
Show depth and thickness of all water, oil and gas formations.

OIL, GAS OR WATER RECORDS

CASING RECORD

| FORMATION | CONTENT | FROM | TO | SIZE   | PUT IN | PULLED OUT |
|-----------|---------|------|----|--------|--------|------------|
|           |         |      |    | 5 1/2" | 4114'  | 2611.23'   |
|           |         |      |    | 8 5/8" | 412'   |            |
|           |         |      |    |        |        |            |
|           |         |      |    |        |        |            |
|           |         |      |    |        |        |            |
|           |         |      |    |        |        |            |
|           |         |      |    |        |        |            |

Describe in detail the manner in which the well was plugged, indicating where the mud fluid was placed and the method or methods used in introducing it into the hole. If cement or other plugs were used, state the character of same and depth placed, from feet to feet for each plug set.

Mixed and ran 10 sacks cement on top of tubing stub.  
Sand hole back from 3520' to 3475'. Mixed and ran 5 sacks cement thru dump bailer from 3475' to 3436'.  
Squeezed hole with 3 sacks hulls and 22 sacks gel. Released plug - 80 sacks cement and 6 sacks gel to base of cellar.


RECEIVED  
STATE CORPORATION COMMISSION  
AUG 10 1973  
08-10-1973  
CONSERVATION DIVISION  
Wichita, Kansas

(If additional description is necessary, use BACK of this sheet)  
Name of Plugging Contractor Southwest Casing Pulling Co.  
Address Box 364 Great Bend, Kansas

STATE OF Kansas, COUNTY OF Barton, ss.  
Southwest Casing Pulling Co. (employee of owner) or (owner or operator) of the above-described well, being first duly sworn on oath, says: That I have knowledge of the facts, statements, and matters herein contained and the log of the above-described well as filed and that the same are true and correct. So help me God.

(Signature) W. C. Spencer  
Box 364 Great Bend, Kansas  
(Address)

Subscribed and sworn to before me this 9 day of August, 1973  
Sidney D. Miller  
Notary Public.



15-135-20028-00-00

RECEIVED  
STATE CORPORATION COMMISSION

JUL 30 1973  
07-30-1973  
CONSERVATION DIVISION  
Wichita, Kansas

ROTARY DRILLING LOG

Operator: National Cooperative Refinery  
Association  
Alta Meehan #2  
NW/4 NE/4 12-17S-21W  
Ness County, Kansas

Contractor: Omega Drilling, Inc.

Commenced: May 10, 1967

Completed: May 18, 1967

Casing Record:

8 5/8" surface casing set at 412'  
with 275 sacks cement.

5 1/2" casing set at 4114' with 125  
sacks cement.


FORMATIONS

|      |                        |
|------|------------------------|
| 420  | Surface clay and sand  |
| 1220 | Shale, sand and shells |
| 1421 | Shale and shells       |
| 1454 | Anhydrite              |
| 2270 | Shale                  |
| 2371 | Shale and lime         |
| 2557 | Lime                   |
| 3832 | Lime and shale         |
| 3916 | Lime, shale and chert  |
| 3999 | Lime and chert         |
| 4050 | Cherty lime            |
| 4115 | Lime, shale and chert  |
| 4115 | RTD                    |

We certify that the above log is true and correct to the best  
of our knowledge and belief.

OMEGA DRILLING, INC.

By F. S. Woodside, Jr.  
F. S. Woodside, Jr.  
President



Subscribed and sworn to before me, a Notary Public, in and for  
the State of Kansas, County of Sedgwick, this 31st day of June,  
1967.

Mary L. Lawrence  
Mary L. Lawrence, Notary Public

My commission expires February 28, 1971.