

CARD MUST BE TYPED

State of Kansas  
**NOTICE OF INTENTION TO DRILL**

CARD MUST BE SIGNED

(see rules on reverse side)

Starting Date: 11 20 84  
month day year

API Number IS- 135-22, 718-00-00

OPERATOR: License # 6009  
Name Double Eagle Exploration, Inc.  
Address 100 S. Main, Suite 410  
City/State/Zip Wichita, KS 67202  
Contact Person Jim Robinson  
Phone 267-3316

NW SW SE Sec 29.. Twp 16S. S, Rge 21W.  East  West  
(location)

.....990!..... Ft North from Southeast Corner of Section  
.....2310!..... Ft West from Southeast Corner of Section  
(Note: Locate well on Section Plat on reverse side)

CONTRACTOR: License # 5146  
Name Rains & Williamson  
City/State Wichita, KS

Nearest lease or unit boundary line .....330!..... feet.  
County Ness

Lease Name Hiltabidle Well# #1

Well Drilled For: Well Class: Type Equipment:  
 Oil  Swd  Infield  Mud Rotary  
 Gas  Inj  Pool Ext.  Air Rotary  
 OWWO  Expl  Wildcat  Cable

Domestic well within 330 feet:  yes  no  
Municipal well within one mile:  yes  no

If OWWO: old well info as follows:

Operator .....  
Well Name .....  
Comp Date ..... Old Total Depth .....  
Projected Total Depth 4200 feet  
Projected Formation at TD Mississippi  
Expected Producing Formations Cherokee, Mississippi

Depth to Bottom of fresh water ..... 200 feet

Lowest usable water formation Dakota

Depth to Bottom of usable water 1000 feet

Surface pipe by Alternate: 1  2

Surface pipe to be set 300! feet

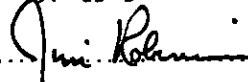

Conductor pipe if any required NA feet

Ground surface elevation NA feet MSL

This Authorization Expires 5-5-85

Approved By 11-5-84 

I certify that we will comply with K.S.A. 55-101, et seq., plus eventually plugging hole to K.C.C. specifications.

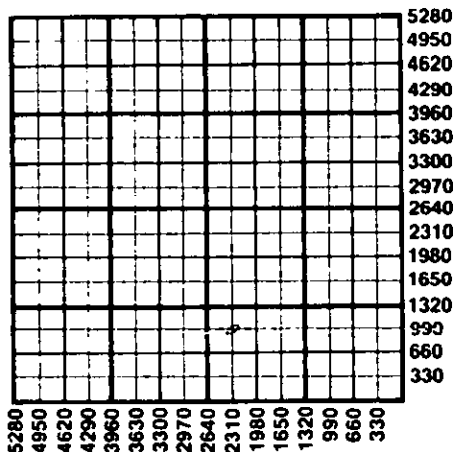
Date 11-3-84 Signature of Operator or Agent  Title 

MHC/KOHE 11/5/84

Must be filed with the K.C.C. five (5) days prior to commencing well  
This card void if drilling not started within six (6) months of date received by K.C.C.  
CONSERVATION DIVISION

11-05-1984  
NOV 05 1984

A Regular Section of Land  
1 Mile  $\times$  1/4 Section  
5,280 Ft.



**Important procedures to follow:**

1. Notify District office before setting surface casing.
2. Set surface casing by circulating cement to the top.
3. File completion forms ACO-1 with K.C.C. within 90 days of well completion, following instructions on ACO-1, side 1, and including copies of wireline logs.
4. Notify District office 48 hours prior to old well workover or re-entry.
5. Prior to plugging, prepare a plugging plan, then obtain agreement from the appropriate district office for an approved plugging plan.
6. Submit plugging report (CP-4) to K.C.C. after plugging is completed.
7. Obtain an approved injection docket number before disposing of salt water.
8. Notify K.C.C. within 10 days when injection commences or terminates.
9. If an alternate 2 completion, cement in the production pipe from below any usable water to surface within 120 days of spud date.

State Corporation Commission of Kansas  
Conservation Division  
200 Colorado Derby Building  
Wichita, Kansas 67202  
(316) 263-3238