

TYPE OR PRINT

NOTICE OF INTENTION TO DRILL

C-1

15-135-20, 176-00-00


TO BE FILED WITH THE STATE CORPORATION COMMISSION PRIOR TO COMMENCEMENT OF WELL

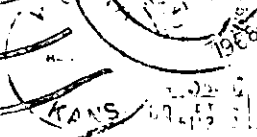
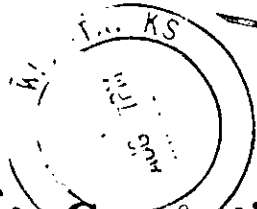

1. Operator PETROLEUM, INC. Address 300 West Douglas, Wichita
2. Lease name North 'D' Well No. 1 County Ness
3. Well Location C. SE/4 SE/4 Sec. 29 Township 16 South Range 21 West
4. Well to be drilled 660 ft. from nearest lease line.
5. Drilling Contractor Garvey Drilling Address Great Bend, Kansas
6. Type of equipment: Rotary Cable Tool Approx. date operation to begin August 9 1968.
7. Well to be drilled for Oil Gas Disposal Input Estimated Total Depth of Well 4300 ft.
8. Depth of deepest fresh water well within one mile of location 24 ft. If none exists, write NONE
9. Ground elevation at location is approx. level ft. higher or _____ ft. lower than ground elevation at water well.
10. Depth of the deepest municipal water well within three miles of location _____ ft. If none exists, write NONE
NONE
11. Operator states that he will set surface pipe at least 25 ft. below all Tertiary or unconsolidated deposits and, taking into consideration differences in ground elevations, that the minimum depth necessary, to the best of his knowledge and belief, to protect all fresh water zones is 250 ft. and operator agrees to set surface pipe at this location to a depth of not less than 280 ft. Alternate 1 Alternate 2

REMARKS:

PETROLEUM, INC.

Signature of Operator





Place
5¢
Stamp
Here

State Corporation Commission of Kansas
Conservation Division
500 Insurance Building
212 North Market
Wichita, Kansas 67202

(IF PREFERRED, MAIL IN ENVELOPE)

RECEIVED
STATE CORPORATION COMMISSION
AUG 8 1968
CONSERVATION DIVISION
Wichita, Kansas

08-08-1968