

STATE OF KANSAS
STATE CORPORATION COMMISSION
200 Colorado Derby Building
Wichita, Kansas 67202

WELL PLUGGING RECORD
K.A.R.-82-3-117

API NUMBER 15-135-22,641-00-00

LEASE NAME Weeks "A"

WELL NUMBER 1

SPOT LOCATION NW NW NE

SEC. 8 TWP. 17 SRGE 22W (E) or (W)

COUNTY Ness

Date Well Completed 8-31-84

Plugging Commenced 8-31-84

Plugging Completed 8-31-84

LEASE OPERATOR A. Scott Ritchie

ADDRESS 125 N. Market, Suite 950, Wichita, KS 67202

PHONE # (316) 267-4375 OPERATORS LICENSE NO. 5198

Character of Well D&A
(Oil, Gas, D&A, SWD, Input, Water Supply Well)

Did you notify the KCC/KDHE Joint District Office prior to plugging this well? Yes

Which KCC/KDHE Joint Office did you notify? Dodge City, Ks.

Is ACO-1 filed? If not, is well log attached?

Producing formation Depth to top bottom T.D. 4410'

Show depth and thickness of all water, oil and gas formations.

OIL, GAS OR WATER RECORDS | CASING RECORD

Formation	Content	From	To	Size	Put in	Pulled out
Surface				8-5/8"	264'	none

Describe in detail the manner in which the well was plugged, indicating where the mud fluid was placed and the method or methods used in introducing it into the hole. If cement or other plugs were used state, the character of same and depth placed, from feet to feet each set.

1st plug set @ 1700' w/50 sx;
2nd plug set @ 900' w/60 sx;
3rd plug set @ 300' w/40 sx;
4th plug set @ 40' w/10 sx;
15 sx in rat hole.

(If additional description is necessary, use BACK of this form.)

Name of Plugging Contractor Murfin Drilling Company License No. 6033
Address 250 N. Water, Suite 300, Wichita, KS 67202


RECEIVED
STATE CORPORATION COMMISSION

STATE OF Kansas COUNTY OF Sedgwick, ss.

OCT 03 1984

Robert A. Ramseyer, Jr. (employee of operator) or (operator) of above-described well, being first duly sworn on oath, says: That I have knowledge of the facts, statements, and matters herein contained and the log of the above-described well as filed that the same are true and correct, so help me God.

(Signature) Robert A. Ramseyer, Jr.
Robert A. Ramseyer, Jr., Agent for op.
(Address) 250 N. Water, Suite 300
Wichita, KS 67202



SUBSCRIBED AND SWORN TO before me this 15 day of September, 1984

Eleanor Hall
Notary Public
Eleanor Hall

My Comm. Expires 4-25-87


WELL LOG

COMPANY A. Scott Ritchie
 125 N. Market, Suite 950
 Wichita, KS 67202
FARM WEEKS "A" **NO.** 1

SEC. 8 **T.** 17S **R.** 22W
LOC. NW NW NE

RIG. NO. 19
TOTAL DEPTH 4410'
COMM. 8-22-84 **COMP.** 8-31-84

COUNTY Ness
 KANSAS



CONTRACTOR Murfin Drilling Company
 250 N. Water, Suite 300
 Wichita, KS 67202

CASING
 20 10
 15 8-5/8" csg set @ 264' w/175 sx Common,
 12 6 2% gel, 3% CC
 13 5

ELEVATION

PRODUCTION

FIGURES INDICATE BOTTOM OF FORMATIONS
 Anhydrite 1699'
 Shale 1743'
 Heebner 2361'
 Shale 2779'
 Heebner 3414'
 Shale & Lime (RTD) 4410'

RECEIVED
 STATE CORPORATION COMMISSION


OCT 03 1984

CONSERVATION DIVISION
 Wichita, Kansas

State of Kansas
 County of Sedgwick } ss:

I, Robert A. Ramseyer, Jr. of the Murfin Drilling Company

upon oath state that the above and foregoing is a true and correct copy of the log of the Weeks "A" #1 well.



Robert A. Ramseyer, Jr.
 Robert A. Ramseyer, Jr., Agent for Op.
 15 day of September 1984

Eleanor Hall
 Eleanor Hall NOTARY PUBLIC