

15-135-20029-00-00


STATE OF KANSAS
STATE CORPORATION COMMISSION

Form CP-4

WELL PLUGGING RECORD

Give All Information Completely
Make Required Affidavit
Mail or Deliver Report to:
Conservation Division
State Corporation Commission
212 No. Market
Wichita, Kansas

NORTH



Locate well correctly on above
Section Plat

Ness County, Sec. 9 Twp. 17s Rge. 22 (W)

Location as "NE/CNW/SW" or footage from lines C NW SE

Lease Owner Leben Drilling, Inc. etal

Lease Name Hair Well No. 1

Office Address P. O. Box 486 - Great Bend, Kansas 67530

Character of Well (completed as Oil, Gas or Dry Hole) D & A

Date well completed 5-20 19 67

Application for plugging filed 5-20 19 67

Application for plugging approved 5-20 19 67

Plugging commenced 5-20 19 67

Plugging completed 5-20 19 67

Reason for abandonment of well or producing formation Dry Hole

If a producing well is abandoned, date of last production 19

Was permission obtained from the Conservation Division or its agents before plugging was commenced? Yes

Name of Conservation Agent who supervised plugging of this well Leo Massey

Producing formation _____ Depth to top _____ Bottom _____ Total Depth of Well 4527 Feet

Show depth and thickness of all water, oil and gas formations.

OIL, GAS OR WATER RECORDS

CASING RECORD

FORMATION	CONTENT	FROM	TO	SIZE	PUT IN	PULLED OUT
				8 5/8"	249'	None


Describe in detail the manner in which the well was plugged, indicating where the mud fluid was placed and the method or methods used in introducing it into the hole. If cement or other plugs were used, state the character of same and depth placed, from _____ feet to _____ feet for each plug set.

Mud to 600' - plug and 25 sx cement

Mud to 240' - plug 1/4 sx hulls 20 sx cement

Mud to 40' - 1/2 sx hulls - plug - 8 sx cement

2 sx cement in rat hole



(If additional description is necessary, use BACK of this sheet)

Name of Plugging Contractor Leben Drilling, Inc.

Address P. O. Box 486 - Great Bend, Kansas 67530

STATE OF Kansas, COUNTY OF Barton, ss.


Leslie Kite (employee of owner) or (owner or operator) of the above-described well, being first duly sworn on oath, says: That I have knowledge of the facts, statements, and matters herein contained and the log of the above-described well as filed and that the same are true and correct. So help me God.

(Signature) Leslie Kite

P. O. Box 486 Great Bend, Kansas 67530

(Address)

SUBSCRIBED AND SWORN TO before me this 22nd day of May, 19 67



Ulanda Nichols Notary Public.

My commission expires April 1, 1971

15-135-20029-00-00

COMPANY
CONTRACTOR
FARM
LOCATION

Leben Drilling, Inc. etal
LEBEN DRILLING, INC.
HAIR #1
C NW SE Sec. 9-17s-22w
NESS COUNTY, KANSAS
5-11-67
5-20-67

COMMENCED
COMPLETED

0	30	Rock
30	249	Clay and Shale
249	570	Shale
570	1130	Shale and Red Bed
1130	1375	Sand
1375	1679	Shale
1679	1722	Anhydrite
1722	2325	Shale and Shells
2325	2700	Shale and Lime
2700	3102	Lime
3102	3769	Lime and Shale
3769	4197	Lime
4197	4295	Lime and Chert
4295	4450	Lime
4450	4527	Lime and Chert
	<u>4527</u>	<u>Rotary Total Depth</u>

RECEIVED
STATE CONSERVATION COMMISSION
MAY 23 1967
CONSERVATION DIVISION
Wichita, Kansas

8 5/8" 20# New Surface Casing - Set @ 249' w/175 sx common 2% c.c.

I, Leslie Kite, do hereby certify that the above and foregoing is a true and correct copy of the log of the Hair #1, located C NW SE of Section 9, Township 17s, Range 22w, Ness County, Kansas as reflected by the files of Leben Drilling, Inc.

Leslie Kite

LESLIE KITE

STATE OF KANSAS)
) SS
COUNTY OF BARTON)

Subscribed and sworn to before me, a Notary Public, in and for Barton County, Kansas, this 22nd day of May, 1967.



Ulanda Nichols

(ULANDA NICHOLS)

My Commission Expires: April 1, 1971