


WELL PLUGGING RECORD

Give All Information Completely
Make Required Affidavit
Mail or Deliver Report to:
Conservation Division
State Corporation Commission
211 No. Broadway
Wichita, Kansas

NORTH



Locate well correctly on above
Section Plat

Ness County, Sec. 10 Twp. 17 Rge. 22 (EX) (W)
Location as "NE/CNW/SW" or footage from lines SW SW NE
Lease Owner Wm. Gruenerwald et al
Lease Name Weeks Well No. 1
Office Address 35 E. Wacker Dr., Chicago, Illinois
Character of Well (completed as Oil, Gas or Dry Hole) Dry Hole
Date well completed Aug. 8 19 56
Application for plugging filed Aug. 8 19 56
Application for plugging approved Aug. 8 19 56
Plugging commenced Aug. 8 19 56
Plugging completed Aug. 8 19 56
Reason for abandonment of well or producing formation _____

If a producing well is abandoned, date of last production _____ 19____
Was permission obtained from the Conservation Division or its agents before plugging was commenced? Yes

Name of Conservation Agent who supervised plugging of this well R. M. Brundege.
Producing formation _____ Depth to top _____ Bottom _____ Total Depth of Well 4464 Feet
Show depth and thickness of all water, oil and gas formations.

OIL, GAS OR WATER RECORDS

CASING RECORD

FORMATION	CONTENT	FROM	TO	SIZE	PUT IN	PULLED OUT


Describe in detail the manner in which the well was plugged, indicating where the mud fluid was placed and the method or methods used in introducing it into the hole. If cement or other plugs were used, state the character of same and depth placed, from _____ feet to _____ feet for each plug set.

Surface Pipe, 8-5/8" @ 225, Circulated with 175 sacks.
Plugged with hole full of Jell Mud to 210 and 1/3 sacks of hulls and good plug and 20 sacks cement. Jell Mud to 35 feet and 1/3 sacks hulls and good plug and 10 sacks cement, to base of cellar.

Name of Plugging Contractor Welch & Olsson Drilling Co., Inc.
Address 203 Rule Bldg., Wichita, Kansas

STATE OF Kansas COUNTY OF Sedgwick, ss.
William Gruenerwald (employee of owner) or (owner or operator) of the above-described well, being first duly sworn on oath, says: That I have knowledge of the facts, statements, and matters herein contained and the log of the above-described well as filed and that the same are true and correct. So help me God.

(Signature) William Gruenerwald
(Address) _____



SUBSCRIBED AND SWORN to before me this 2nd day of July, 1957
X Agnes M. Quinn
Notary Public.

PLUGGING
FILE: SEC 10 T. 17 R. 22W
BOOK PAGE 88 LINE 43



JUL 3 - 1957
CONSERVATION DIVISION
Wichita, Kansas

WELL LOG.

WILLIAM GRUENBERG, JR.

ELEVATION: 2406 R.B.

CONTRACTOR: WELCH & OLSSON DRILLING CO. INC.

COMMENCED DRLG: 7-25-56

WEEKS No. 1
SW SW NE, Sec. 10-17S-22W,
Ness County, Kansas.

COMPL. DRLG: 8-8-56

PRODUCTION: D & A.

Casing Record.

Set 12 jts. 228.85' of 8 5/8" with 175 sacks of cement.

(Figures indicate bottom of formations.)

<u>FORMATIONS:</u>	<u>DEPTHS:</u>
Post Rock & Clay:	90
Clay & Shale:	225
Shale:	515
Shale w/sand strk:	950
Red Bed & Sand:	1355
Shale & Shells:	1975
Shale & Lime:	2695
Lime & Shale:	2840
Shale & Lime:	3130
Lime & Shale:	3660
Lime:	3690
Lime & Shale:	3850
Lime:	4140
Lime & Shale:	4360
Sand, Lime & Shale:	4425
Lime:	4464 T.D.

STATE OF KANSAS, }
SEDGWICK COUNTY, } SS:


I hereby certify that the above is a true and correct copy of Drillers Log of well drilled in the approximate center of the SW SW NE of Section 10, Township 17 South, Range 22 West, Ness County, Kansas.

WELCH & OLSSON DRILLING COMPANY, INC.

BY *R. E. Welch*
R. E. WELCH

Subscribed and sworn to before me this 9th day of August, 1956.

Edith Erker
Edith Erker, Notary Public.



My commission expires:
June 12, 1959

COMMISSION

PLUGGING
FILE SEC 10 T. 17 R 22W
BOOK PAGE 88 LINE 43

APR 1957
WELCH & OLSSON
Ness County, Kansas