

STATE OF KANSAS  
STATE CORPORATION COMMISSION


Give All Information Completely  
Make Required Affidavit  
Mail or Deliver Report to:  
Conservation Division  
State Corporation Commission  
211 No. Broadway  
Wichita, Kansas

WELL PLUGGING RECORD

Ness County. Sec. 16 Twp. 17S Rge. 25 (E) (W)

Location as "NE/CNW&SW¼" or footage from lines NW NE  
Lease Owner Patrick Petroleum Corporation  
Lease Name Ryan "E" Well No. 2  
Office Address 200 E. 1st, Suite 414, Wichita, Kansas  
Character of Well (completed as Oil, Gas or Dry Hole) Dry hole  
Date well completed 3-2 19 75  
Application for plugging filed 3-2 19 75  
Application for plugging approved 3-2 19 75  
Plugging commenced 3-2 19 75  
Plugging completed 3-2 19 75  
Reason for abandonment of well or producing formation Dry Hole

If a producing well is abandoned, date of last production - 19  
Was permission obtained from the Conservation Division or its agents before plugging was commenced? Yes



Locate well correctly on above Section Plat

Name of Conservation Agent who supervised plugging of this well Leo Massey  
Producing formation \_\_\_\_\_ Depth to top \_\_\_\_\_ Bottom \_\_\_\_\_ Total Depth of Well \_\_\_\_\_ Feet

Show depth and thickness of all water, oil and gas formations.

OIL, GAS OR WATER RECORDS

CASING RECORD

FORMATION	CONTENT	FROM	TO	SIZE	PUR IN	PULLED OUT
Surface Pipe				8 5/8"	259	0

Describe in detail the manner in which the well was plugged, indicating where the mud fluid was placed and the method or methods used in introducing it into the hole. If cement or other plugs were used, state the character of same and depth placed, from \_\_\_\_\_ feet to \_\_\_\_\_ feet for each plug set.

1st plug @ 720' w/70 sx.  
2nd plug @ 240' w/20 sx.  
3rd plug @ 40' w/10 sx.

RECEIVED  
STATE CORPORATION COMMISSION

MAR 6 1975

CONSERVATION DIVISION  
Wichita, Kansas

(If additional description is necessary, use BACK of this sheet)

Name of Plugging Contractor Thunderbird Drilling, Inc.  
Address P. O. Box 18407, Wichita, Kansas 67218


STATE OF Kansas COUNTY OF Sedgwick ss.  
Burke Krueger (employee of owner) or (owner or operator) of the above-described

well, being first duly sworn on oath, says: That I have knowledge of the facts, statements, and matters herein contained and the log of the above-described well as filed and that the same are true and correct. So help me God.

(Signature) *Burke Krueger*

P. O. Box 18407, Wichita, Kansas 67218  
(Address)

Subscribed and sworn to before me this 5th day of March, 19 75



*Florida Hiele*  
Notary Public.

My commission expires 3-8-77

DRILLERS LOG

Company Patrick Petroleum Corp.  
 200 E. 1st. Suite 414  
 Wichita, Kansas

Contractor Thunderbird Drilling, Inc.

Elevation 2488 K. B.

Farm Ryan "E"

Well No. 2

Casing 8 5/8" set @ 259 s/175 sx.

Location C NW NE  
 Sec. 16-17S-25W

Production

County Ness

<u>From</u>	<u>To</u>	<u>Description</u>
261	1305	Shale & Sand
1305	1535	Sand
1535	1790	Shale & Sand
1790	1818	Red Bed & Shale
1818	1850	Anhydrite
1850	2605	Shale & Shells
2605	4410	Shale & Lime
4455	T. D.	Lime


RECEIVED  
 STATE CORPORATION COMMISSION  
 MAR 6 1975  
 CONSERVATION DIVISION  
 Wichita, Kansas

STATE OF KANSAS )  
 ) ss.  
 COUNTY OF SEDGWICK )

I, Burke Krueger, of Thunderbird Drilling, Inc. upon oath states that the above and foregoing is a true and correct copy from the Daily Drilling Report from your #2 Ryan "E".

*Burke Krueger*

Subscribed and sworn to before me this 5th day of March, 1975.



*Glenda Hill*  
 Glenda Hill Notary Public

My commission expires: 3-8-77