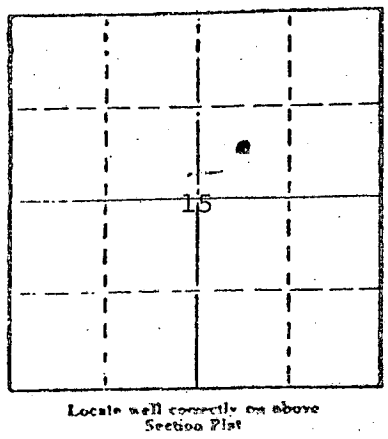


STATE OF KANSAS
STATE CORPORATION COMMISSION

WELL PLUGGING RECORD

Give All Information Completely
Make Required Affidavit
Mail or Deliver Report to
Conservation Division
State Corporation Comm.
245 North Water
Wichita, KS 67202

Harper County, Sec. 15 Twp. 33S Rge. 7 E/W
Location as "NE/CNW $\frac{1}{4}$ SW $\frac{1}{2}$ " or footage from lines
1980' FNL & 1980' FEL
Lease Owner ANADARKO PRODUCTION CO - DIAMOND SHAMROCK CORP.
Lease Name SHELTON "B" Well No. 1
Office Address P.O. BOX 351, LIBERAL, KANSAS 67901
Character of Well (Completed as Oil, Gas or Dry Hole)
DRY HOLE
Date Well completed 3/29 1978
Application for plugging filed verbally 3/29 1978
Application for plugging approved 3/29 1978
Plugging commenced 3/29 1978
Plugging completed 3/29 1978
Reason for abandonment of well or producing formation
Dry Hole
If a producing well is abandoned, date of last production 19
Was permission obtained from the Conservation Division or
its agents before plugging was commenced? Yes
Name of Conservation Agent who supervised plugging of this well William T. Owen
Producing formation Depth to top Bottom Total Depth of Well 5020'
Show depth and thickness of all water, oil and gas formations.



OIL, GAS OR WATER RECORDS

CASING RECORD

FORMATION	CONTENT	FROM	TO	SIZE	PUT IN	PULLED OUT
				8-5/8	367'	-0-

Describe in detail the manner in which the well was plugged, indicating where the mud fluid was placed and the method or methods used in introducing it into the hold. If cement or other plugs were used, state the character of same and depth placed, from _____ feet to _____ feet for each plug set.

Spotted 60 sxs cmt 420-310', 15 sxs 40-0', 3 sxs Rathole

RECEIVED
STATE CORPORATION COMMISSION
MAY 17 1978
CONSERVATION DIVISION
Wichita, Kansas

(If additional description is necessary, use BACK of this sheet)

Name of Plugging Contractor Gabbert-Jones, Inc., 830 Sutton Place, Wichita, Kansas 67202

STATE OF KANSAS COUNTY OF SEWARD, ss.
Paul Campbell (employee of owner) or ~~(owner or operator)~~
of the above-described well, being first duly sworn on oath, says: That I have knowledge of the facts, statements, and matters herein contained and the log of the above-described well as filed and that the same are true and correct. So help me God.

LEONA FERNE CORNELSEN
STATE NOTARY PUBLIC
Seward County, Kansas
My Appointment Expires
JUNE 23 1980

(Signature) Paul Campbell
Paul Campbell, Division Production Manager
Box 351, Liberal, Kans. 67901 (Address)
SUBSCRIBED AND SWORN TO before me this 15th day of May, 1978
Leona Ferne Cornelsen
Notary Public.

My commission expires June 23, 1980

KANSAS DRILLERS LOG

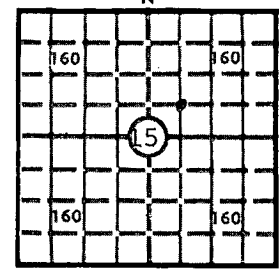
S. 15 T. 33S R. 7 ^X_E
W

API No. 15 — 077 — 20,474 *0000*
County Number

Loc. C SW NE

County Harper

640 Acres
N



Locate well correctly
Elev.: Gr. 1358'

DF _____ KB _____

Operator
ANADARKO PRODUCTION COMPANY - Diamond Shamrock Corporation

Address
P. O. BOX 351, LIBERAL, KANSAS 67901

Well No. 1 Lease Name SHELTON "B"

Footage Location
1980 feet from (N) (S) line 1980 feet from (E) (W) line

Principal Contractor Gabbert-Jones, Inc. Geologist Lee Cornell

Spud Date 3/16/78 Total Depth 5020' P.B.T.D.

Date Completed 3/29/78 Oil Purchaser

CASING RECORD

Report of all strings set — surface, intermediate, production, etc.

Purpose of string	Size hole drilled	Size casing set (in O.D.)	Weight lbs/ft.	Setting depth	Type cement	Sacks	Type and percent additives
Surface	12-1/4"	8-5/8"	20#	367'	Common	375	3% cc

LINER RECORD

PERFORATION RECORD

Top, ft.	Bottom, ft.	Sacks cement	Shots per ft.	Size & type	Depth interval

TUBING RECORD

Size	Setting depth	Packer set at

ACID, FRACTURE, SHOT, CEMENT SQUEEZE RECORD

Amount and kind of material used	Depth interval treated

RECEIVED
STATE CORPORATION COMMISSION
MAY 17 1978

INITIAL PRODUCTION

Date of first production _____ Producing method (flowing, pumping, gas lift, etc.) _____

RATE OF PRODUCTION PER 24 HOURS	Oil	Gas	Water	Gas-oil ratio
	bbls.	MCF	bbls.	CFPB

Disposition of gas (vented, used on lease or sold) _____ Producing interval (s) _____

INSTRUCTIONS: As provided in KCC Rule 82-2-125, within 90 days after completion of a well, one completed copy of this Drillers Log shall be transmitted to the State Geological Survey of Kansas, 4150 Monroe Street, Wichita, Kansas 67209. Copies of this form are available from the Conservation Division, State Corporation Commission, 3830 So. Meridian (P.O. Box 17027), Wichita, Kansas 66217. Phone AC 316-522-2206. If confidential custody is desired, please note Rule 82-2-125. Drillers Logs will be on open file in the Oil and Gas Division, State Geological Survey of Kansas, Lawrence, Kansas 66044.

Operator ANADARKO PRODUCTION COMPANY - DIAMOND SHAMROCK CORPORATION
 DESIGNATE TYPE OF COMP.: OIL, GAS, DRY HOLE, SWDW, ETC.: DRY HOLE

Well No. Lease Name
 SHELTON "B"

S 15 T 33S R 7 W


WELL LOG

Show all important zones of porosity and contents thereof; cored intervals, and all drill-stem tests, including depth interval tested, cushion used, time tool open, flowing and shut-in pressures, and recoveries.

SHOW GEOLOGICAL MARKERS, LOGS RUN, OR OTHER DESCRIPTIVE INFORMATION.

FORMATION DESCRIPTION, CONTENTS, ETC.	TOP	BOTTOM	NAME	DEPTH
Redbed	0'	374'		
Red Rock - Shale	374'	940'		
Shale-Shells	940'	1425'		
Shale-Lime	1425'	2040'		
Lime-Shale	2040'	2930'		
Shale-Lime	2930'	3105'		
Lime-Shale	3105'	3480'		
Shale-Lime	3480'	3710'		
Lime	3710'	4230'		
Lime-Shale	4230'	4350'		
Lime	4350'	4815'		
Shale	4815'	4925'		
Lime	4925'	4960'		
Sand	4960'	5019'		
TOTAL DEPTH		5019'		

USE ADDITIONAL SHEETS, IF NECESSARY, TO COMPLETE WELL RECORD.

Date Received	
	Signature
	Paul Campbell, Division Production Manager
	Title
	May 15, 1978
	Date

0115