

15-135-19068-00-00

STATE OF KANSAS  
STATE CORPORATION COMMISSION

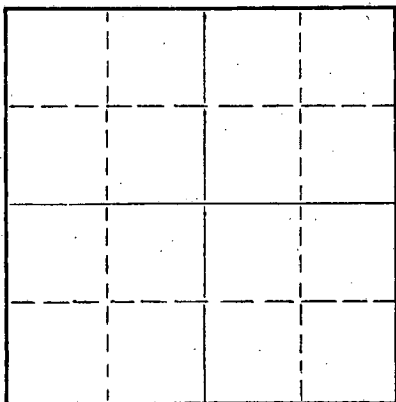
Give All Information Completely  
Make Required Affidavit  
Mail or Deliver Report to:  
Conservation Division  
State Corporation Commission  
800 Bitting Building  
Wichita, Kansas

WELL PLUGGING RECORD

NESS County, Sec. 35 Twp. 16S Rge. (E) 22 (W)

Location as "NE/CNW/SW" or footage from lines C SE SW  
Lease Owner RAYMOND OIL COMPANY, INC.  
Lease Name BARBER Well No. 1  
Office Address 410 FOURTH NATIONAL BLDG., WICHITA, KANSAS  
Character of Well (completed as Oil, Gas or Dry Hole) DRY HOLE  
Date well completed 1-4 19 63  
Application for plugging filed (PHONE 1-4-63) LETTER 1-15 19 63  
Application for plugging approved (PHONE 1-4163) 1-4 19 63  
Plugging commenced 1-5 19 63  
Plugging completed 1-5 19 63  
Reason for abandonment of well or producing formation \_\_\_\_\_

NORTH



Locate well correctly on above  
Section Plat

If a producing well is abandoned, date of last production \_\_\_\_\_ 19\_\_\_\_  
Was permission obtained from the Conservation Division or its agents before plugging was commenced? YES

Name of Conservation Agent who supervised plugging of this well ELDON PETTY  
Producing formation \_\_\_\_\_ Depth to top \_\_\_\_\_ Bottom \_\_\_\_\_ Total Depth of Well 4427 Feet  
Show depth and thickness of all water, oil and gas formations.

OIL, GAS OR WATER RECORDS

CASING RECORD

FORMATION	CONTENT	FROM	TO	SIZE	PUT IN	PULLED OUT
				8-5/8	239	NONE

Describe in detail the manner in which the well was plugged, indicating where the mud fluid was placed and the method or methods used in introducing it into the hole. If cement or other plugs were used, state the character of same and depth placed, from \_\_\_\_\_ feet to \_\_\_\_\_ feet for each plug set.

FILLED HOLE WITH HEAVY MUD TO 600 FEET. SET FIRST PLUG AT 600 FEET WITH 20 SACKS CEMENT. FILLED HOLE WITH HEAVY MUD TO 220 FEET. SET SECOND PLUG AT 220 FEET WITH 20 SACKS CEMENT. FILLED HOLE WITH HEAVY MUD TO 40 FEET. SET THIRD PLUG AT 40 FEET WITH 1/4 SACK COTTON SEED HULLS AND 10 SACKS CEMENT. HOLE PLUGGED THROUGH DRILL PIPE BY HALLIBURTON PROCESS. PLUGGED RAT HOLE WITH 2 SACKS CEMENT.

RECEIVED  
STATE CORPORATION COMMISSION  
JAN 17 1963  
01-17-1963  
CONSERVATION DIVISION  
Wichita, Kansas

(If additional description is necessary, use BACK of this sheet)  
Name of Plugging Contractor GABBERT-JONES INC.  
Address 514 ORPHEUM BLDG., WICHITA 2, KANSAS

STATE OF KANSAS COUNTY OF SEDGWICK, ss.  
E. E. HALL (employee of owner) or (owner or operator) of the above-described well, being first duly sworn on oath, says: That I have knowledge of the facts, statements, and matters herein contained and the log of the above-described well as filed and that the same are true and correct. So help me God.

(Signature) E. E. Hall  
514 ORPHEUM BLDG., WICHITA, KANSAS  
(Address)

SUBSCRIBED AND SWORN to before me this 15TH day of JANUARY 19 63  
Vera A. McKenzie  
VIRA A. MCKENZIE, Notary Public.



15-135-19068-00-00

GARRETT-JONES, INC.  
WICHITA, KANSAS  
DRILLER'S WELL LOG

BARBER #1  
 C SE SW SECTION 35-16S-22W  
 NESS COUNTY, KANSAS

COMMENCED: DECEMBER 22, 1962  
 COMPLETED: JANUARY 5, 1963

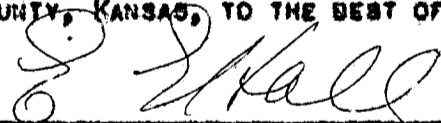
OPERATOR - RAYMOND OIL COMPANY, INC.

<u>DEPTH</u>		<u>FORMATION</u>	<u>REMARKS</u>
FROM	TO		
0	40	CLAY	
40	236	SHALE	RAN 239.25' OF 8-5/8" CASING, SET AT 236' @ 200 BAGGS
236	420	SHALE	
420	838	SHALE & SHELLS	
838	845	SHALE & PYRITE	
845	1130	SHALE & SHELLS	
1130	1580	RED BED, SHALE & SAND	
1580	1678	SHALE	
1678	1710	ANHYDRITE	
1710	1965	SHALE	
1965	2315	SHALE & LIME	
2315	2405	LIME	
2405	2620	SHALE & LIME	
2620	2705	LIME	
2705	2720	PYRITE	
2720	2740	LIME	
2740	2915	LIME & PYRITE	
2915	3090	SHALE & SHELLS	
3090	3600	LIME & SHALE	
3600	3715	LIME	
3715	3803	LIME & SHALE	
3803	4230	LIME	
4230	4285	CHERTY LIME & SHALE	
4285	4363	LIME	
4363	4400	LIME & SHALE	
4400	4427	LIME	
4427	TD		DRY & ABANDONED

RECEIVED  
 STATE CORPORATION COMMISSION

JAN 17 1963  
 01-17-1963  
 CONSERVATION DIVISION  
 Wichita, Kansas

I, E. E. HALL CERTIFY THIS IS A TRUE AND CORRECT COPY OF THE DRILLER'S LOG FOR THE WELL DRILLED IN C SE SW SECTION 35-16S-22W, NESS COUNTY, KANSAS, TO THE BEST OF MY KNOWLEDGE AND BELIEF.

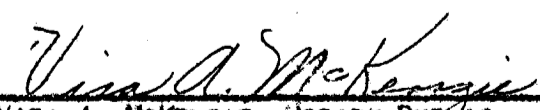
  
 \_\_\_\_\_  
 E. E. HALL

STATE OF KANSAS )  
 ) SS  
 COUNTY OF SEDGWICK )

BEFORE ME, THE UNDERSIGNED, A NOTARY PUBLIC WITHIN AND FOR SAID COUNTY AND STATE, ON THIS 8TH DAY OF JANUARY, 1963, PERSONALLY APPEARED E. E. HALL TO ME PERSONALLY KNOWN TO BE THE IDENTICAL PERSON WHO EXECUTED THE WITHIN AND FOREGOING INSTRUMENT AND ACKNOWLEDGED TO ME THAT HE EXECUTED THE SAME AS HIS FREE AND VOLUNTARY ACT AND DEED FOR THE USES AND PURPOSES THEREIN SET FORTH.

IN WITNESS WHEREOF, I HAVE HEREUNTO SET MY HAND AND OFFICIAL SEAL THE DAY AND YEAR LAST ABOVE WRITTEN.

MY COMMISSION EXPIRES OCTOBER 2, 1963

  
 \_\_\_\_\_  
 VIRA A. MCKENZIE, NOTARY PUBLIC