

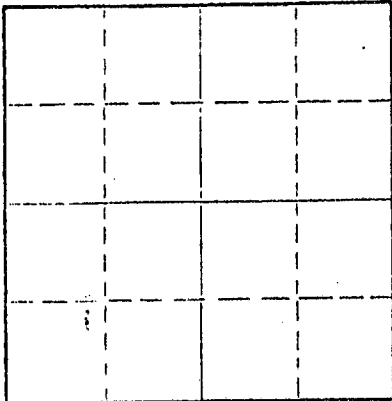
15-135-20572-00-00

STATE OF KANSAS  
STATE CORPORATION COMMISSION

Form CP-4

WELL PLUGGING RECORD

Give All Information Completely  
Make Required Affidavit  
Mail or Deliver Report to:  
Conservation Division  
State Corporation Commission  
P. O. Box 17027  
Wichita, Kansas 67217  
NORTH



Locate well correctly on above  
Section Plat


Ness County, Sec. 28 Twp. 17S Rge. 21W (X) (W)  
Location as "NE/CNW/SE" or footage from lines NE NW SE  
Lease Owner Rains & Williamson Oil Co., Inc.  
Lease Name Jr. Wagner Well No. 1  
Office Address 435 Page Court, 220 West Douglas, Wichita, Kansas 67202  
Character of Well (completed as Oil, Gas or Dry Hole) Dry Hole  
Date well completed 2-23-72 19  
Application for plugging filed 2-23-72 19  
Application for plugging approved 2-23-72 19  
Plugging commenced 2-23-72 19  
Plugging completed 2-23-72 19  
Reason for abandonment of well or producing formation commercial quantities of oil not found  
If a producing well is abandoned, date of last production 19  
Was permission obtained from the Conservation Division or its agents before plugging was commenced? yes

Name of Conservation Agent who supervised plugging of this well Leo Massey - Hays, Kansas  
Producing formation \_\_\_\_\_ Depth to top \_\_\_\_\_ Bottom \_\_\_\_\_ Total Depth of Well 4260 Feet  
Show depth and thickness of all water, oil and gas formations.

OIL, GAS OR WATER RECORDS				CASING RECORD		
FORMATION	CONTENT	FROM	TO	SIZE	PUT IN	PULLED OUT
				8 5/8"	375'	

Describe in detail the manner in which the well was plugged, indicating where the mud fluid was placed and the method or methods used in introducing it into the hole. If cement or other plugs were used, state the character of same and depth placed, from \_\_\_\_\_ feet to \_\_\_\_\_ feet for each plug set.

Mudded back to 550' w/ 70 sx, 50/50 pos, 6% gel.  
Mudded back to 240' w/ 20 sx.  
Mudded back to 40' w/ 10 sx.



(If additional description is necessary, use BACK of this sheet)  
Name of Plugging Contractor Rains & Williamson Oil Co., Inc.  
Address 435 Page Court, 220 West Douglas, Wichita, Kansas 67202

STATE OF Kansas, COUNTY OF Sedgwick, ss.  
Wilson Rains, President of Rains & Williamson Oil Co., Inc., or (owner or operator) of the above-described well, being first duly sworn on oath, says: That I have knowledge of the facts, statements, and matters herein contained and the log of the above-described well as filed and that the same are true and correct. So help me God.

(Signature) Wilson Rains  
435 Page Court, 220 West Douglas, Wichita, Kansas 67202  
(Address)



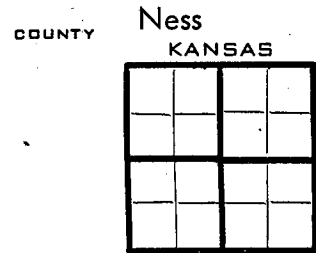
Subscribed and sworn to before me this 1st day of March, 1972.  
Juanita M. Green  
Notary Public.

WELL LOG

15-135-20572-00-00

COMPANY Rains & Williamson Oil Co., Inc.  
FARM Jr. Wagner NO. 1  
RIG. NO. 3  
TOTAL DEPTH 4260'  
COMM. 2-14-72 COMP. 2-23-72  
CONTRACTOR Rains & Williamson Oil Co., Inc.

SEC. 28 T. 17S R. 21W  
LOC. NE NW SE



CASING  
20 10  
15 8 5/8" set @ 375' w/ 200 sx. 60/40 pos.  
12 6  
13 5

ELEVATION 2163 KB  
PRODUCTION

FIGURES INDICATE BOTTOM OF FORMATIONS

Post Rock and Shale	130
Shale	910
Sand	1130
Shale	1443
Anhydrite	1475
Shale	1735
Lime and Shale	3505
Lime	4260
Rotary Total Depth	4260

RECEIVED  
STATE CORPORATION COMMISSION  
MAR 15 1972  
CONSERVATION DIVISION  
Wichita, Kansas  
03-15-1972

State of Kansas  
County of Sedgwick } ss:

I, Wilson Rains, President of the Rains & Williamson Oil Co., Inc. COMPANY

upon oath state that the above and foregoing is a true and correct copy of the log of the Jr. Wagner #1 well.



Wilson Rains  
Wilson Rains

Subscribed and sworn to before me this 1st day of March 1972  
Juanita M. Green  
NOTARY PUBLIC  
Juanita M. Green

October 4, 1975