


STATE OF KANSAS
STATE INCORPORATION COMMISSION
Give All Information Completely
Make Required Affidavit
Mail of Deliver Report to:
Conservation Division
State Corporation Commission
800 Bitting Building
Wichita, Kansas

WELL PLUGGING RECORD
OR
FORMATION PLUGGING RECORD

Strike out upper line
when reporting plug-
ging off formations.

Ellis County. Sec. 5 Twp. 11 Rge. 18 ~~W~~ (W)

Location as "NE $\frac{1}{4}$ NW $\frac{1}{4}$ SW $\frac{1}{4}$ " or footage from lines.
Lease Owner Courtney B. Davis, Inc.
Lease Name Cities Service Richards Well No. 1
Office Address 502 Fourth National Bank Bldg., Wichita, Kansas
Character of Well (completed as Oil, Gas or Dry Hole) Dry
Date, well completed February 4, 1939 19
Application for plugging filed February 2, 1939 19
Application for plugging approved February 2, 1939 19
Plugging Commenced February 2, 1939 19
Plugging Completed February 6, 1939 19
Reason for abandonment of well or producing formation
Non sufficient for commercial producer
If a producing well is abandoned, date of last production 19
Was permission obtained from the Conservation Division or its agents before plugging was com-
menced? Yes



Locate well correctly on above
Section Plat

Name of Conservation Agent who supervised plugging of this well Ed Sheil
Producing formation Kansas City Lime Depth to top 3365 Bottom 3673 Total Depth of Well 3673 Feet
Show depth and thickness of all water, oil and gas formations.

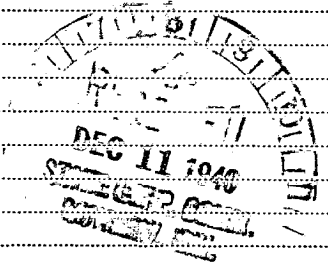

OIL, GAS OR WATER RECORDS

CASING RECORD

Formation	Content	From	To	Size	Put In	Pulled Out
Kansas City Lime	Dry	Top of Hole	148	10"	148'	None

Describe in detail the manner in which the well was plugged, indicating where the mud fluid was placed and the method or methods used in introducing it into the hole. If cement or other plugs were used, state the character of same and depth placed, from...feet to...feet for each plug set.

Heavy rotary mud from 3640' to 147'7" Bridge at 147'7" - 15'
cement on bridge. Mud from top cement to top of surface pipe.
Cement cap at bottom of cellar in top of surface pipe.



(If additional description is necessary, use BACK of this sheet)
Correspondence regarding this well should be addressed to Courtney B. Davis, Inc.
Address 502 Fourth National Bank Building, Wichita, Kansas.

STATE OF Kansas, COUNTY OF Sedgwick, ss.

Leon F. Huff (employee of owner) or (owner or operator) of the above-described well,
being first duly sworn on oath, says: That I have knowledge of the facts, statements, and matters herein contained and the log of the above-
described well as filed and that the same are true and correct. So help me God. COURTNEY B. DAVIS, INC.

(Signature) *Leon F. Huff* Asst. Secy.

502 Fourth Natl. Bank Bldg., Wichita, Kansas.
(Address)

SUBSCRIBED AND SWORN to before me this 11 day of December, 19 40



Naomi Moran
Notary Public.