

STATE OF KANSAS
STATE CORPORATION COMMISSION

WELL PLUGGING RECORD

All Information Completely
Make Required Affidavit
Mail or Deliver Report to:
Conservation Division
State Corporation Commission
800 Biting Building
Wichita, Kansas

OR
FORMATION PLUGGING RECORD

Strike out upper line
when reporting plug-
ging of formations.

Ellis County. Sec. 5 Twp. 11 Rge. (E) 18 (W)

Location as "NE 1/4 NW 1/4 SW 1/4" or footage from lines. SE SW NW

Lease Owner. Duwe and Farris

Lease Name. Richards Well No. 1

Office Address. 709 Brown Bldg., Wichita 2, Kansas.

Character of Well (completed as Oil, Gas or Dry Hole). Oil

Date well completed. Jan. 2, 1938

Application for plugging filed. June 24, 1947

Application for plugging approved. June 26, 1947

Plugging commenced. July 1, 1947

Plugging completed. July 5, 1947

Reason for abandonment of well or producing formation. Exhausted

If a producing well is abandoned, date of last production. November, 1943

Was permission obtained from the Conservation Division or its agents before plugging was com-
menced? Yes

Name of Conservation Agent who supervised plugging of this well. C. D. Stough

Producing formation. K. C. Lime Depth to top. 3019 Bottom. 3373 Total Depth of Well. 3373 Feet

Show depth and thickness of all water, oil and gas formations.


OIL, GAS OR WATER RECORDS

CASING RECORD

Formation	Content	From	To	Size	Put In	Pulled Out
				10"	240'	None
Lime	Oil	3019	3373	7"	3328'	757'

Describe in detail the manner in which the well was plugged, indicating where the mud fluid was placed and the method or methods used in introducing it into the hold. If cement or other plugs were used, state the character of same and depth placed, from _____ feet to _____ feet for each plug set.

Plugged back to 3328' and cemented to 3275'
Mud to 150 ft. and cemented to 120 ft.
Mud to 15 ft. and cement to cellar base.



(If additional description is necessary, use BACK of this sheet)

Correspondence regarding this well should be addressed to Duwe and Farris
Address. 709 Brown Bldg., Wichita 2, Kansas.

STATE OF Kansas, COUNTY OF Sedgwick, ss.

L. A. Farris, ~~employee of owner~~ or (owner or operator) of the above-described well,
being first duly sworn on oath, says: That I have knowledge of the facts, statements, and matters herein contained and the log of the above-
described well as filed and that the same are true and correct. So help me God.

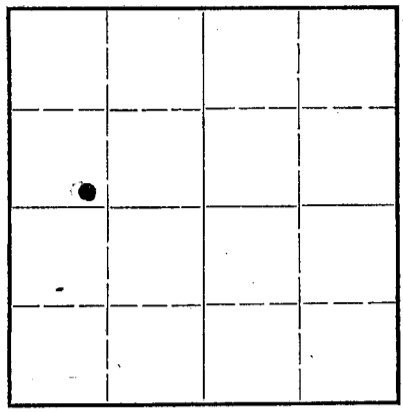

(Signature) [Signature]

709 Brown Bldg., Wichita, 2, Kansas.
(Address)

SUBSCRIBED AND SWORN to before me this 21st day of July, 1947.

Effie J. Goote
Notary Public.

My commission expires April 23, 1949.



Locate well correctly on above
Section Plat

DUWE AND FARRIS Richards #1 SE SW NW 5-11S-18W Ellis County, Kansas.

Operations Started October 4, 1937.
 Drilling Operations Started: December 15, 1937.
 Completed: January 2, 1938.
 Elevation: 2046'
 7" Pipe set and cemented at 3328'.

240	520	Shale and shells
520	700	shale and shells
700	780	broken lime
780	840	lime
840	858	broken lime
858	889	sand
889	900	shale blue
900	1053	sand
1053	1073	blue shale
1073	1098	sand
1098	1253	shale
1253	1308	red rock
1308	1317	lime
1317	1336	shale
1336	1372	anhydrite
1372	1495	lime
1495	1524	shale and shells
1524	1570	lime red
1570	1595	red
1595	1805	lime & shale
1805	1915	shale & shells
1915	2155	lime
2155	2257	shale & shells
2257	2440	lime
2440	2453	shale
2453	2475	lime
2475	2504	shale
2504	2565	shale-lime & shells
2565	2575	shale
2575	2712	lime
2712	2750	shale
2750	2774	lime
2774	2840	broken lime & shale
2840	2987	lime
2987	3008	shale & lime
3008	3019	shale & shells
3019	3355	lime Show oil 3335 to 3342
3355	3370	core full recovery good show oil 3360-67

Reamed hole to 3370

Ran Halliburton steel line-corrected measurement to 3373 - T. D.

Drilled plug. Filled 600' with oil in 15 minutes; 900' in 4 hours;
 2100' in 4 1/2 hours; 2300' in 6 hours; filled up and slopped over in 2 1/2 hours.

